

Annex 3

Public Rights of Way – Wildlife & Countryside Act 1981, Preparation of Definitive Map for Former County Borough

Micklegate Ward

Index

Location Plan

Schedules & Path Plans

Path Nos 1 – 14, 16 - 32

Summary of Recommendations

DMMO Recommended Path Nos

1 – 14, 19, 21, 22, 25, 26, 31, 32

No Further Action Recommended Path Nos

16 –18, 20, 23, 24, 27, 28, 29, 30

**Public Rights Of Way – Wildlife & Countryside Act 1981
Preparation of Definitive Map Former County Borough of York - Micklegate Ward**

Schedule 1

Ward: Micklegate
Status: Public Footpath
Path No: 1 (Micklegate)

Description of route

Footpath commencing at end of Wellington Row under Lendal Bridge and continuing along West Esplanade in a westerly direction following the banks of the River Ouse to the Railway Bridge.

Approximate length
370 Metres

Nature of Surface

<u>Start Grid Reference</u>	<u>End Grid Reference</u>	<u>Surface Type</u>
SE 5995 5189	SE 5961 5203	Tarmac

Approximate Width

<u>Start Grid Reference</u>	<u>End Grid Reference</u>	<u>Width</u>
SE 5995 5189	SE 5961 5203	4.8m

Structures

<u>Structure</u>	<u>Grid Reference</u>	
Vehicle barriers	SE 5985 5194	Y001b
Cycle barrier	SE 5962 5202	Y001a

Evidence Summary etc

Documentary Evidence etc	Yes	No	Date (if applicable)	Other Information
OS Plans	✓		1852 onwards	
Inclosure				
Tithe				
1910 Finance Act				
Rights of Way Act 1932				
Railway/Canal Plans				
Other Evidence				
User Evidence				
Photographs	✓			

Utility Companies Affected	Yes	No	Date (if applicable)	Other Information
British Gas		✓		
BT	✓			
Cable & Wireless	✓			
Northern Electric	✓			
NTL Network Services		✓		
Torch Telecom		✓		
Yorkshire Water	✓			
York Waterworks	✓			

Recommendation:
Make Definitive Map Modification Order

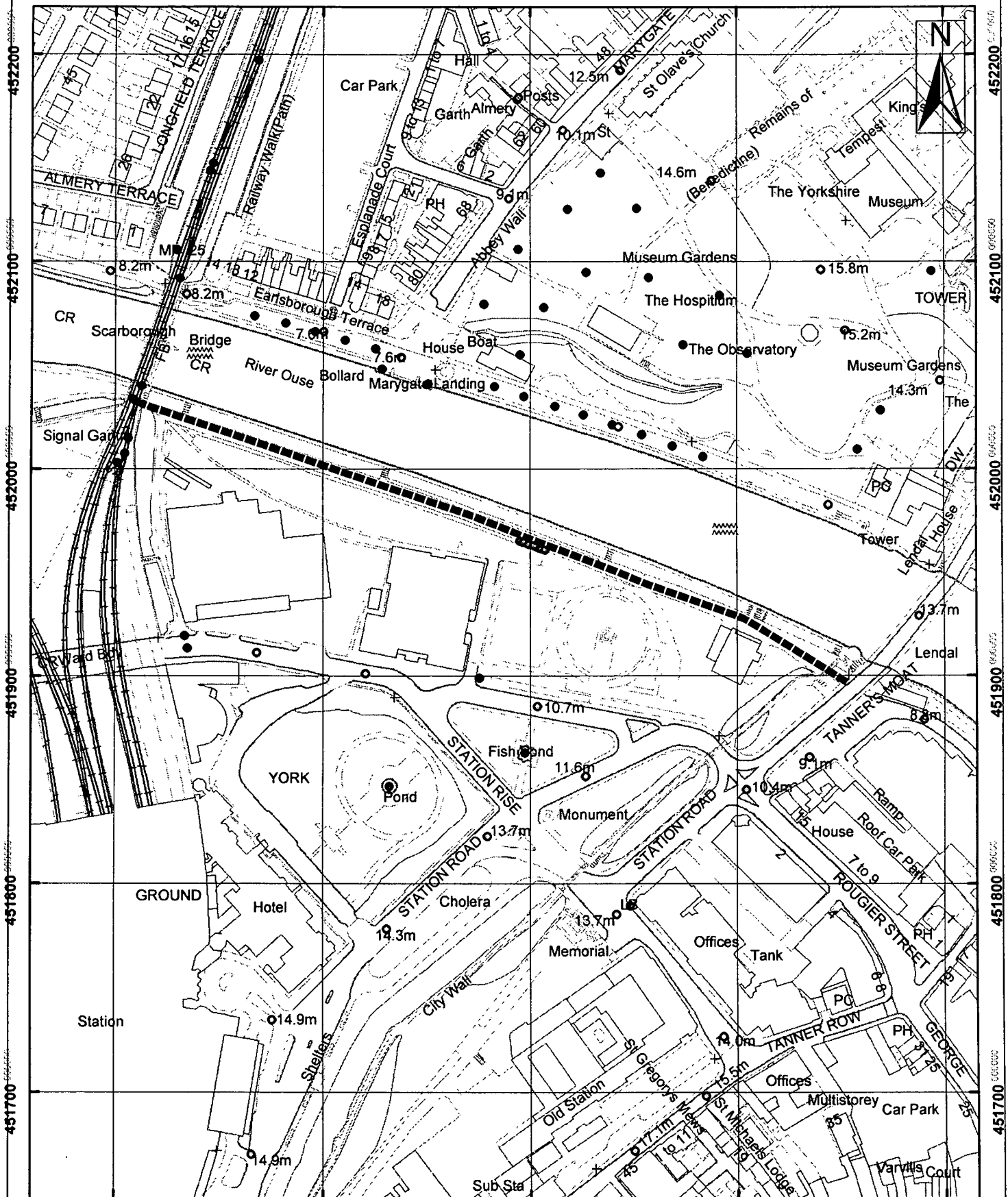
459600

459700

459800

459900

460000



459600

459700

459800

459900

460000



CITY OF
YORK
COUNCIL

9 St. Leonards Place, York, YO1 2ET
Telephone: 01904 613161

York Footpath 1 (Micklegate Ward)

Scale 1:2,500

Drawn By:

Date:

Public Rights of Way

Reference:

Drawing No.

Reproduced from the Ordnance Survey with the permission of the Controller of Her Majesty's Stationery Office © Crown copyright.
Unauthorised reproduction infringes Crown copyright and may lead to prosecution or civil proceedings. City of York Council 100020818

**Public Rights Of Way – Wildlife & Countryside Act 1981
Preparation of Definitive Map Former County Borough of York - Micklegate Ward**

Schedule 2

Ward: Micklegate
Status: Public Footpath
Path No: 2 (Micklegate)

Description of route

Footpath commencing on Bridge Street on the western side of Ouse Bridge following the western bank of the River Ouse northwards to Lendal Bridge where it joins Tanner's Moat.

Approximate length

318 Metres

Nature of Surface

<u>Start Grid Reference</u>	<u>End Grid Reference</u>	<u>Surface Type</u>
SE 6017 5164	SE 5999 5188	Tarmac/Paved

Approximate Width

<u>Start Grid Reference</u>	<u>End Grid Reference</u>	<u>Width</u>
SE 6017 5164	SE 5999 5188	4m

Structures

<u>Structure</u>	<u>Grid Reference</u>
Steps	SE 6014 5173

Evidence Summary etc

Documentary Evidence etc	Yes	No	Date (if applicable)	Other Information
OS Plans	✓		1985	
Inclosure				
Tithe				
1910 Finance Act				
Rights of Way Act 1932				
Railway/Canal Plans				
Other Evidence				
User Evidence				
Photographs	✓			

Utility Companies Affected	Yes	No	Date (if applicable)	Other Information
British Gas		✓		
BT		✓		
Cable & Wireless		✓		
Northern Electric		✓		
NTL Network Services		✓		
Torch Telecom		✓		
Yorkshire Water	✓			
York Waterworks		✓		

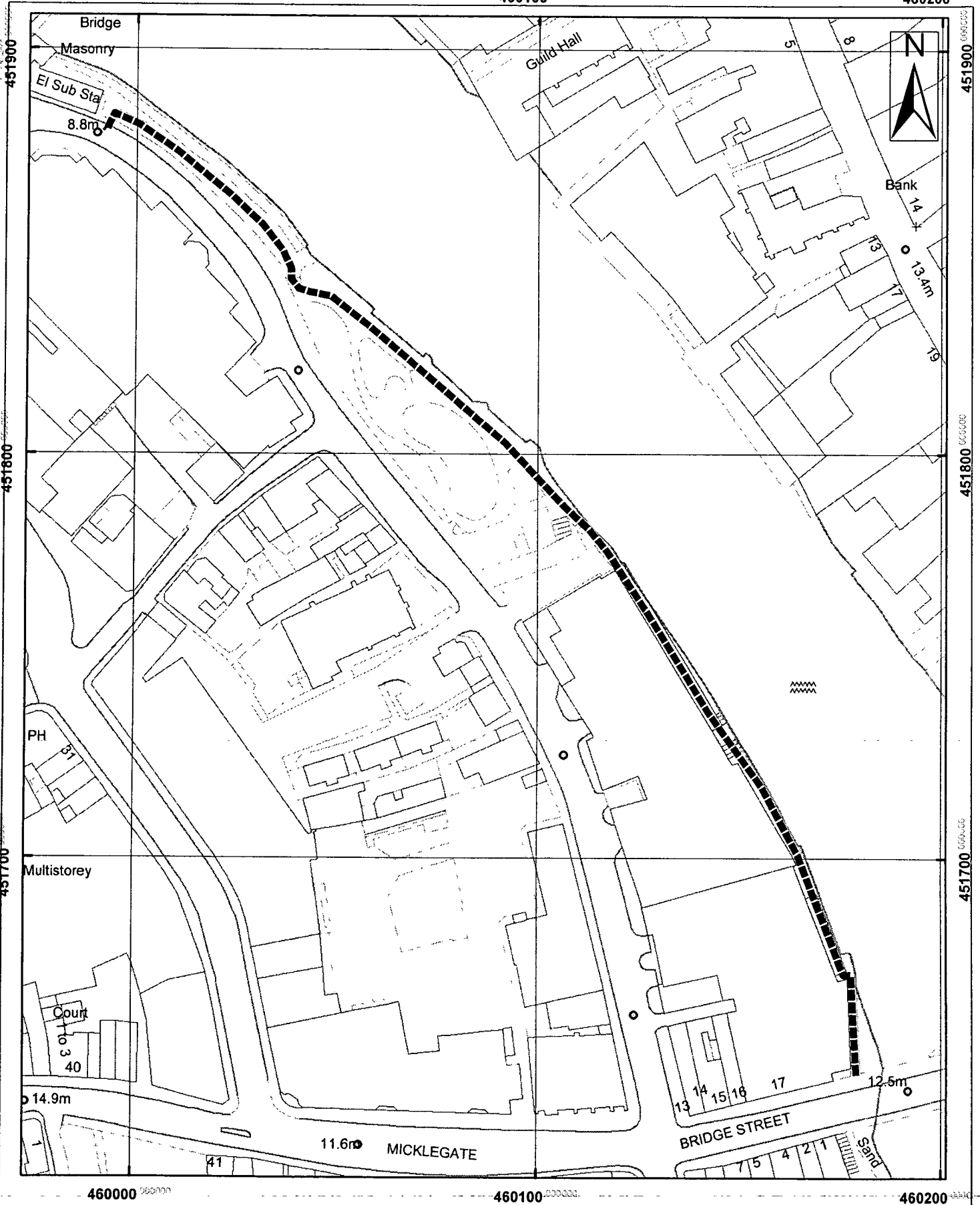
Recommendation:

Make a Definitive Map Modification Order

460000

460100

460200



9 St. Leonards Place, York, YO1 2ET
 Telephone: 01904 613161

York Footpath 2 (Micklegate Ward)

Scale 1:1,250

Drawn By:

Date:

Public Rights of Way

Reference:

Drawing No.

Reproduced from the Ordnance Survey with the permission of the Controller of Her Majesty's Stationery Office © Crown copyright. Unauthorised reproduction infringes Crown copyright and may lead to prosecution or civil proceedings. City of York Council 100020818

**Public Rights Of Way – Wildlife & Countryside Act 1981
Preparation of Definitive Map Former County Borough of York - Micklegate Ward**

Schedule 3

Ward: Micklegate
Status: Public Footpath
Path No: 3 (Micklegate)

Description of route

Footpath commencing between 10 and 11 Buckingham Street, running south easterly past St Mary's Church graveyard, and into Albion Street.

Approximate length

80 metres

Nature of Surface

<u>Start Grid Reference</u>	<u>End Grid Reference</u>	<u>Surface Type</u>
SE 6014 5147	SE 6018 5143	Tarmac

Approximate Width

<u>Start Grid Reference</u>	<u>End Grid Reference</u>	<u>Width</u>
SE 6014 5147	SE 6018 5143	5m+

Structures

<u>Structure</u>	<u>Grid Reference</u>
Gate	SE 6018 5143

Evidence Summary etc

Documentary Evidence etc	Yes	No	Date (if applicable)	Other Information
OS Plans	✓		1983	
Inclosure				
Tithe				
1910 Finance Act				
Rights of Way Act 1932				
Railway/Canal Plans				
Other Evidence				
User Evidence				
Photographs	✓			

Utility Companies Affected				
British Gas		✓		
BT		✓		
Cable & Wireless		✓		
Northern Electric		✓		
NTL Network Services		✓		
Torch Telecom		✓		
Yorkshire Water		✓		
York Waterworks		✓		

Recommendation:

Make Definitive Map Modification Order

451600

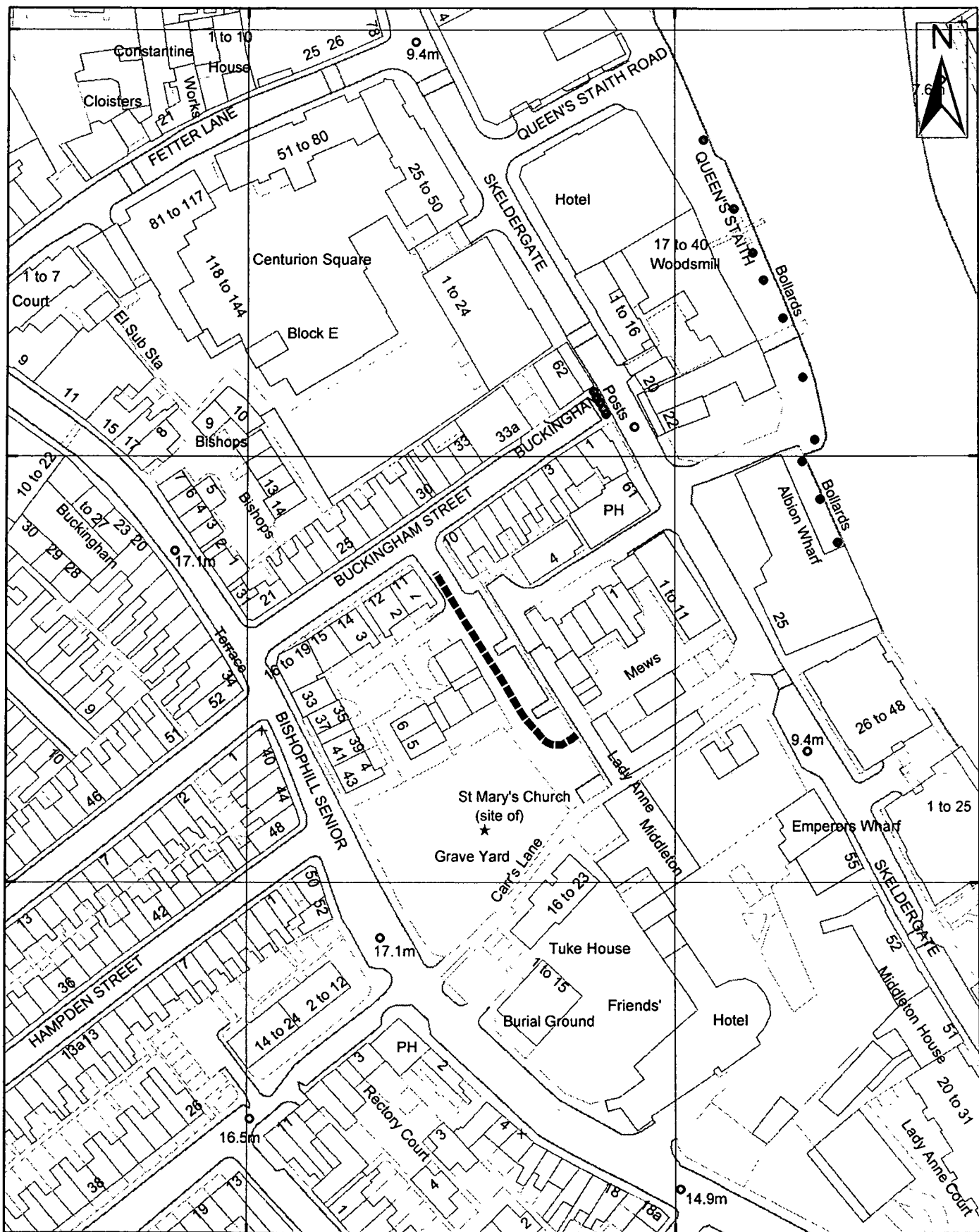
451600

451500

451500

451400

451400



9 St. Leonards Place, York, YO1 2ET
Telephone: 01904 613161

York Footpath 3 (Micklegate Ward)

Scale 1:1,250	Drawn By:	Date:
Public Rights of Way	Reference:	Drawing No.

Reproduced from the Ordnance Survey with the permission of the Controller of Her Majesty's Stationery Office © Crown copyright. Unauthorised reproduction infringes Crown copyright and may lead to prosecution or civil proceedings. City of York Council 100020818

**Public Rights Of Way – Wildlife & Countryside Act 1981
Preparation of Definitive Map Former County Borough of York - Micklegate Ward**

Schedule 4

Ward: Micklegate
Status: Public Footpath
Path No: 4 (Micklegate)

Description of route

Footpath running westerly between 1a & 3 Bishopthorpe Road, to St Benedict's Road near to its junction with Clement Street.

Approximate length

45 Metres

Nature of Surface:

<u>Start Grid Reference</u>	<u>End Grid Reference</u>	<u>Surface Type</u>
SE 6016 5105	SE 6015 5106	Paved
SE 6015 5105	SE 6014 5106	Tarmac

Approximate Width:

<u>Start Grid Reference</u>	<u>End Grid Reference</u>	<u>Width</u>
SE 6016 5105	SE 6015 5105	0.9m
SE 6015 5105	SE 6014 5106	2m

Structures: (Stiles, Gates and Bridges etc)

<u>Structure</u>	<u>Grid Reference</u>	<u>Structure Reference</u>

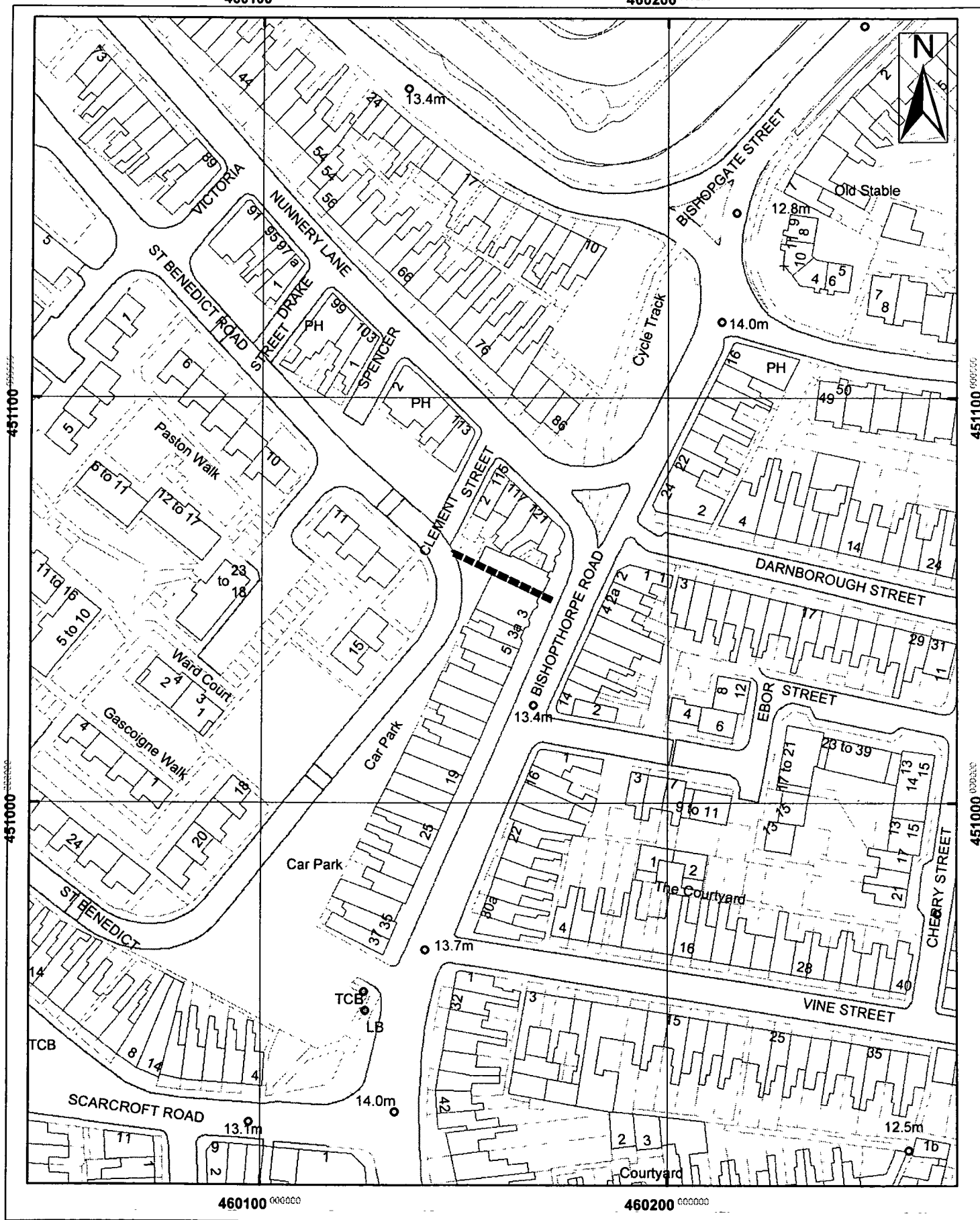
Evidence Summary etc

Documentary Evidence etc	Yes	No	Date (if applicable)	Other Information
OS Plans	✓		1994	
Inclosure				
Tithe				
1910 Finance Act				
Rights of Way Act 1932				
Railway/Canal Plans				
Other Evidence				
User Evidence	✓			1 user evidence form
Photographs	✓			

Utility Companies Affected	Yes	No	Date (if applicable)	Other Information
British Gas		✓		
BT		✓		
Cable & Wireless		✓		
Northern Electric		✓		
NTL Network Services		✓		
Torch Telecom		✓		
Yorkshire Water		✓		
York Waterworks		✓		

Recommendation:

Make Definitive Map Modification Order



9 St. Leonards Place, York, YO1 2ET
Telephone: 01904 613161

York Footpath 4 (Micklegate Ward)

Scale 1:1,250	Drawn By:	Date:
Public Rights of Way	Reference:	Drawing No.

Reproduced from the Ordnance Survey with the permission of the Controller of Her Majesty's Stationery Office © Crown copyright. Unauthorised reproduction infringes Crown copyright and may lead to prosecution or civil proceedings. City of York Council 100020818

**Public Rights Of Way – Wildlife & Countryside Act 1981
Preparation of Definitive Map Former County Borough of York - Micklegate Ward**

Schedule 5

Ward: Micklegate
Status: Public Footpath
Path No: 5 (Micklegate)

Approximate Length:
45m

Description of Route:

Footpath commencing next to the rear of 37 Bishopthorpe Road and running north westwards to St Benedict Road.

Nature of Surface:

<u>Start Grid Reference</u>	<u>End Grid Reference</u>	<u>Surface Type</u>
SE 6013 5096	SE 6011 5097	Paved
SE 6011 5097	SE 6009 5097	Tarmac

Approximate Width:

<u>Start Grid Reference</u>	<u>End Grid Reference</u>	<u>Width</u>
SE 6013 5096	SE 6009 5097	1.5m

Structures: (Stiles, Gates and Bridges etc)

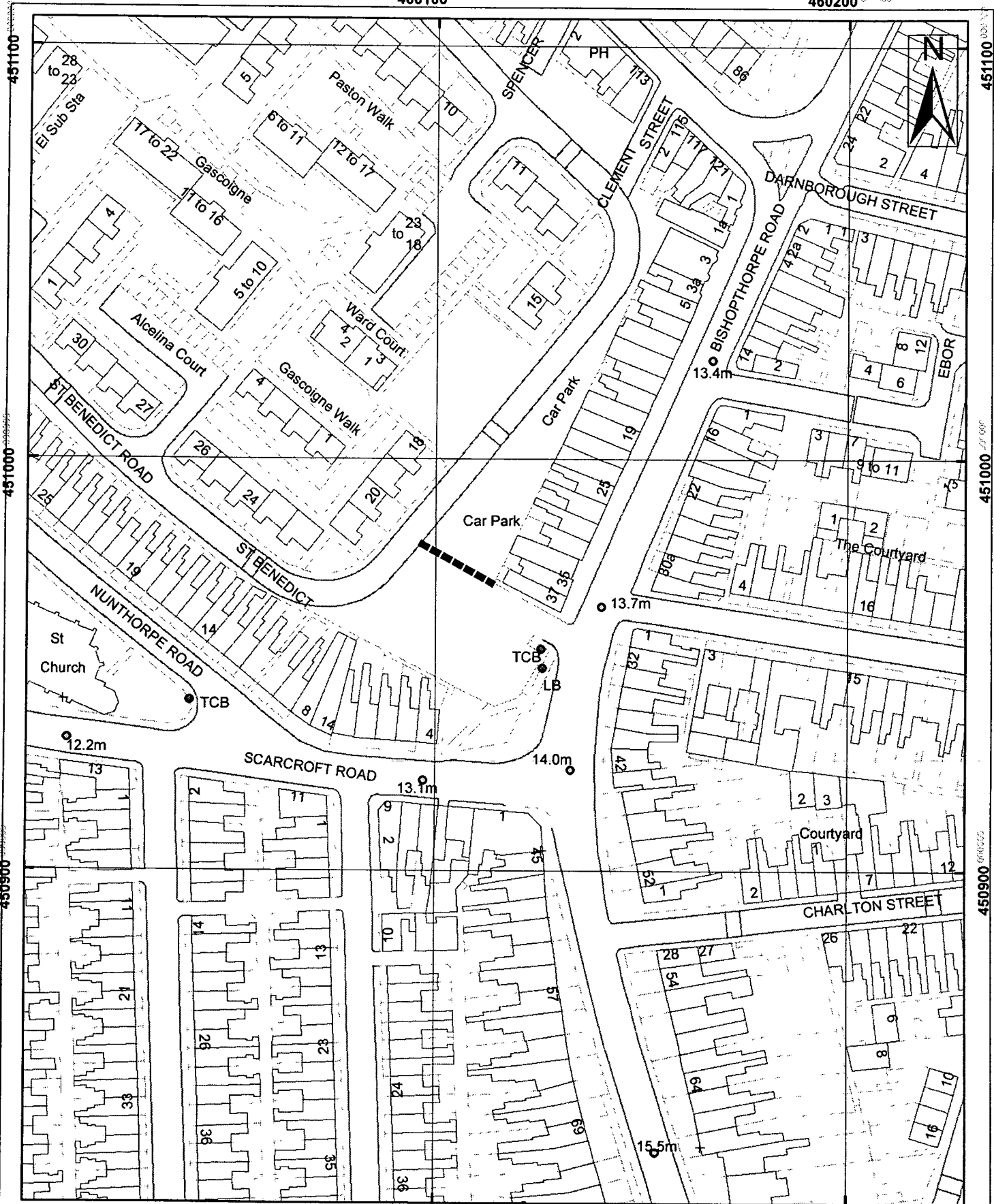
<u>Structure</u>	<u>Grid Reference</u>	<u>Structure Reference</u>
------------------	-----------------------	----------------------------

Evidence Summary etc

Documentary Evidence etc	Yes	No	Date (if applicable)	Other Information
OS Plans	✓		1991	
Inclosure				
Tithe				
1910 Finance Act				
Rights of Way Act 1932				
Railway/Canal Plans				
Other Evidence				
User Evidence	✓			1 user evidence form
Photographs	✓			

Utility Companies Affected				
British Gas		✓		
BT		✓		
Cable & Wireless		✓		
Northern Electric	✓			
NTL Network Services		✓		
Torch Telecom		✓		
Yorkshire Water	✓			
York Waterworks		✓		

Recommendation:
Make Definitive Map Modification Order



9 St. Leonards Place, York, YO1 2ET
 Telephone: 01904 613161

York Footpath 5 (Micklegate Ward)

Scale 1:1,250	Drawn By:	Date:
Public Rights of Way	Reference:	Drawing No.

Reproduced from the Ordnance Survey with the permission of the Controller of Her Majesty's Stationery Office © Crown copyright.
 Unauthorised reproduction infringes Crown copyright and may lead to prosecution or civil proceedings. City of York Council 100020818

**Public Rights Of Way – Wildlife & Countryside Act 1981
Preparation of Definitive Map Former County Borough of York - Micklegate Ward**

Schedule 6

Ward: Micklegate
Status: Public Footpath
Path No: 6 (Micklegate)

Description of route

Footpath commencing at the rear of The Cygnet public house in Cygnet Street and continuing in a northerly direction, terminating at it's junction with the adopted path running behind No's 1-4 Benedict Road.

Approximate length

105 Metres

Nature of Surface:

<u>Start Grid Reference</u>	<u>End Grid Reference</u>	<u>Surface Type</u>
SE 5996 5109	SE 5998 5117	Paved
SE 5998 5117	SE 5999 5119	Tarmac

Approximate Width:

<u>Start Grid Reference</u>	<u>End Grid Reference</u>	<u>Width</u>
SE 5996 5109	SE 5998 5117	1m
SE 5998 5117	SE 5999 5119	1.5m

Structures: (Stiles, Gates and Bridges etc)

<u>Structure</u>	<u>Grid Reference</u>	<u>Structure Reference</u>
SE Cycle barrier	SE 5998 5117	Y006b
SE Cycle barrier	SE 5999 5119	Y006a

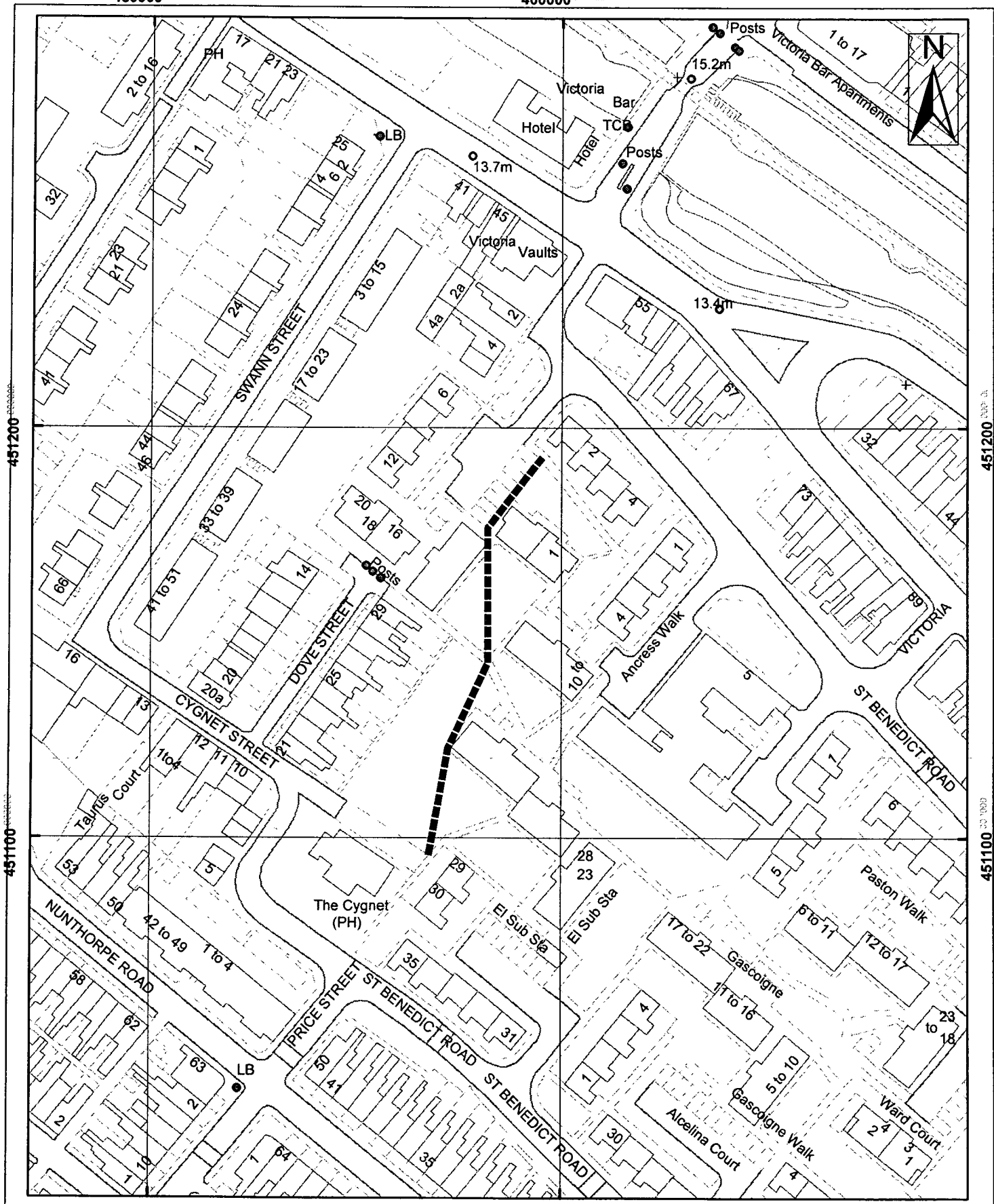
Evidence Summary etc

Documentary Evidence etc	Yes	No	Date (if applicable)	Other Information
OS Plans	✓		1991	
Inclosure				
Tithe				
1910 Finance Act				
Rights of Way Act 1932				
Railway/Canal Plans				
Other Evidence				
User Evidence				
Photographs	✓			

Utility Companies Affected	Yes	No	Date (if applicable)	Other Information
British Gas		✓		
BT		✓		
Cable & Wireless		✓		
Northern Electric	✓			
NTL Network Services		✓		
Torch Telecom		✓		
Yorkshire Water		✓		
York Waterworks		✓		

Recommendation:

Make Definitive Map Modification Order



9 St. Leonards Place, York, YO1 2ET
Telephone: 01904 613161

York Footpath 6 (Micklegate Ward)

Scale 1:1,250	Drawn By:	Date:
Public Rights of Way	Reference:	Drawing No.

Reproduced from the Ordnance Survey with the permission of the Controller of Her Majesty's Stationery Office © Crown copyright. Unauthorised reproduction infringes Crown copyright and may lead to prosecution or civil proceedings. City of York Council 100020818

**Public Rights Of Way – Wildlife & Countryside Act 1981
Preparation of Definitive Map Former County Borough of York - Micklegate Ward**

Schedule 7

Ward: Micklegate
Status: Public Footpath
Path No: 7 (Micklegate)

Description of route

Footpath commencing at end of Dove Street running in a northerly direction around the back of a block of flats and emerging onto Custance Walk.

Approximate length

30 Metres

Nature of Surface:

<u>Start Grid Reference</u>	<u>End Grid Reference</u>	<u>Surface Type</u>
SE 5996 5116	SE 5997 5117	Tarmac

Approximate Width:

<u>Start Grid Reference</u>	<u>End Grid Reference</u>	<u>Width</u>
SE 5996 5116	SE 5997 5117	2m

Structures: (Stiles, Gates and Bridges etc)

<u>Structure</u>	<u>Grid Reference</u>	<u>Structure Reference</u>
Steps	SE 5997 5117	Y007a

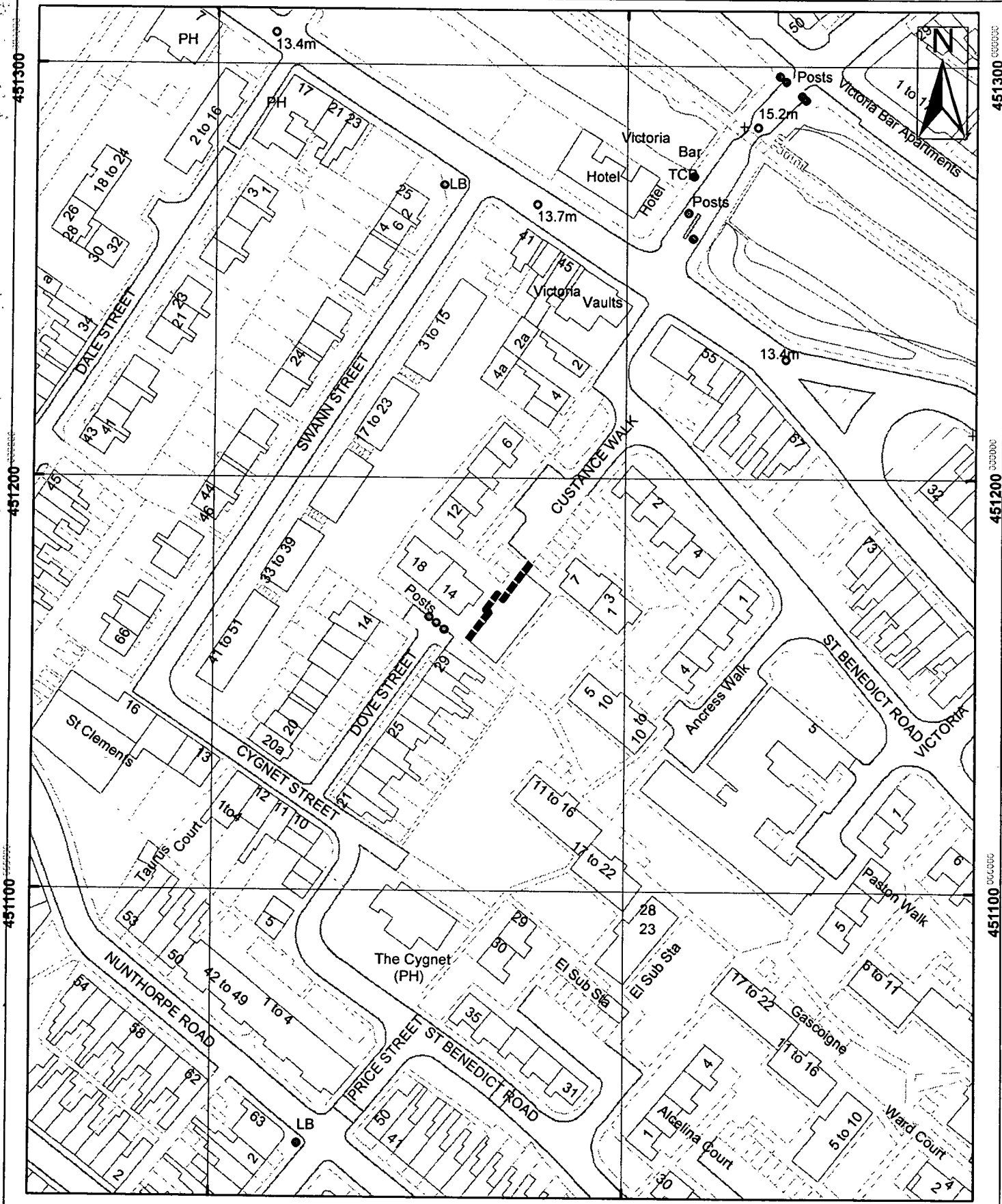
Evidence Summary etc

Documentary Evidence etc	Yes	No	Date (if applicable)	Other Information
OS Plans	✓		1991	
Inclosure				
Tithe				
1910 Finance Act				
Rights of Way Act 1932				
Railway/Canal Plans				
Other Evidence				
User Evidence	✓			1 user evidence form
Photographs	✓			

Utility Companies Affected	Yes	No	Date (if applicable)	Other Information
British Gas	✓			
BT		✓		
Cable & Wireless		✓		
Northern Electric	✓			
NTL Network Services		✓		
Torch Telecom		✓		
Yorkshire Water		✓		
York Waterworks		✓		

Recommendation:

Make Definitive Map Modification Order



9 St. Leonards Place, York, YO1 2ET
 Telephone: 01904 613161

York Footpath 7 (Micklegate Ward)

Scale 1:1,250	Drawn By:	Date:
Public Rights of Way	Reference:	Drawing No.

Reproduced from the Ordnance Survey with the permission of the Controller of Her Majesty's Stationery Office © Crown copyright.
 Unauthorised reproduction infringes Crown copyright and may lead to prosecution or civil proceedings. City of York Council 100020818

**Public Rights Of Way – Wildlife & Countryside Act 1981
Preparation of Definitive Map Former County Borough of York - Micklegate Ward**

Schedule 8

Ward: Micklegate
Status: Public Footpath
Path No: 8 (Micklegate)

Description of route

Footpath commencing along side no 58 Moss Street and proceeding northerly then north westerly to South Parade.

Approximate length

45 Metres

Nature of Surface:

<u>Start Grid Reference</u>	<u>End Grid Reference</u>	<u>Surface Type</u>
SE 5975 5119	SE 5974 5122	Broken concrete

Approximate Width:

<u>Start Grid Reference</u>	<u>End Grid Reference</u>	<u>Width</u>
SE 5975 5119	SE 5974 5122	Min 1.5m

Structures: (Stiles, Gates and Bridges etc)

<u>Structure</u>	<u>Grid Reference</u>	<u>Structure Reference</u>
------------------	-----------------------	----------------------------

Evidence Summary etc

Documentary Evidence etc	Yes	No	Date (if applicable)	Other Information
OS Plans	✓		1891	
Inclosure				
Tithe				
1910 Finance Act				
Rights of Way Act 1932				
Railway/Canal Plans				
Other Evidence	✓			Correspondence on file
User Evidence				
Photographs	✓			

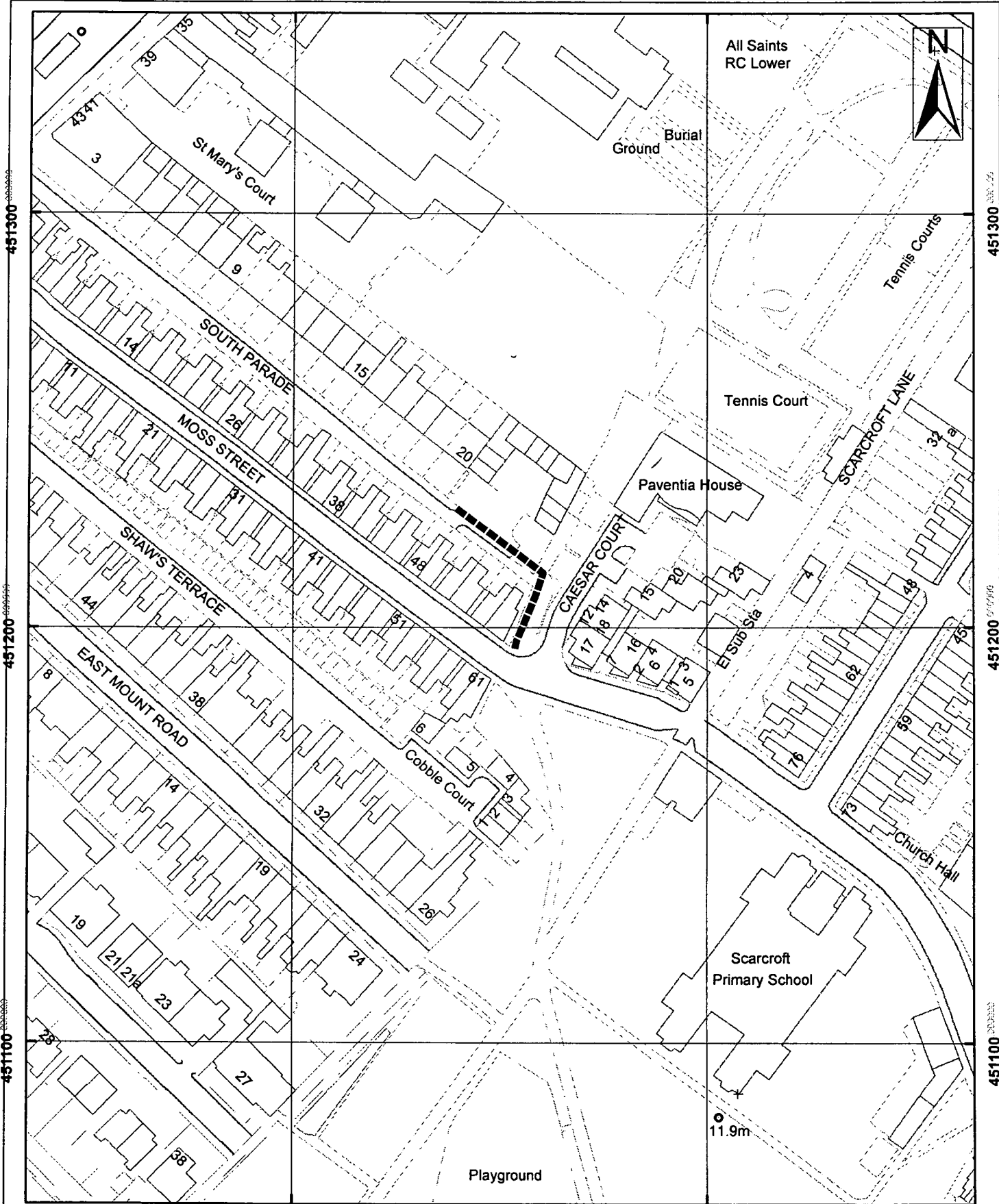
Utility Companies Affected	Yes	No	Date (if applicable)	Other Information
British Gas	✓			
BT		✓		
Cable & Wireless	✓			
Northern Electric	✓			
NTL Network Services		✓		
Torch Telecom		✓		
Yorkshire Water	✓			
York Waterworks	✓			

Recommendation:

Make Definitive Map Modification Order

459700

459800



459700

459800



9 St. Leonards Place, York, YO1 2ET
 Telephone: 01904 613161

York Footpath 8 (Micklegate Ward)

Scale 1:1,250

Drawn By:

Date:

Public Rights of Way

Reference:

Drawing No.

Reproduced from the Ordnance Survey with the permission of the Controller of Her Majesty's Stationery Office © Crown copyright.
 Unauthorised reproduction infringes Crown copyright and may lead to prosecution or civil proceedings. City of York Council 100020818

**Public Rights Of Way – Wildlife & Countryside Act 1981
Preparation of Definitive Map Former County Borough of York - Micklegate Ward**

Schedule 9

Ward: Micklegate
Status: Public Footpath
Path No: 9 (Micklegate)

Description of route

Footpath commencing to the west of 62 Scarcroft Road and continuing in a northerly direction over Micklegate Stray to Moss Street.

Approximate length

230 Metres

Nature of Surface:

<u>Start Grid Reference</u>	<u>End Grid Reference</u>	<u>Surface Type</u>
SE 5980 5096	SE 5975 5118	Tarmac

Approximate Width:

<u>Start Grid Reference</u>	<u>End Grid Reference</u>	<u>Width</u>
SE 5980 5096	SE 5975 5118	3m

Structures: (Stiles, Gates and Bridges etc)

<u>Structure</u>	<u>Grid Reference</u>	<u>Structure Reference</u>
------------------	-----------------------	----------------------------

Evidence Summary etc

Documentary Evidence etc	Yes	No	Date (if applicable)	Other Information
OS Plans	✓		1891	
Inclosure				
Tithe				
1910 Finance Act				
Rights of Way Act 1932				
Railway/Canal Plans				
Other Evidence				
User Evidence				
Photographs	✓			

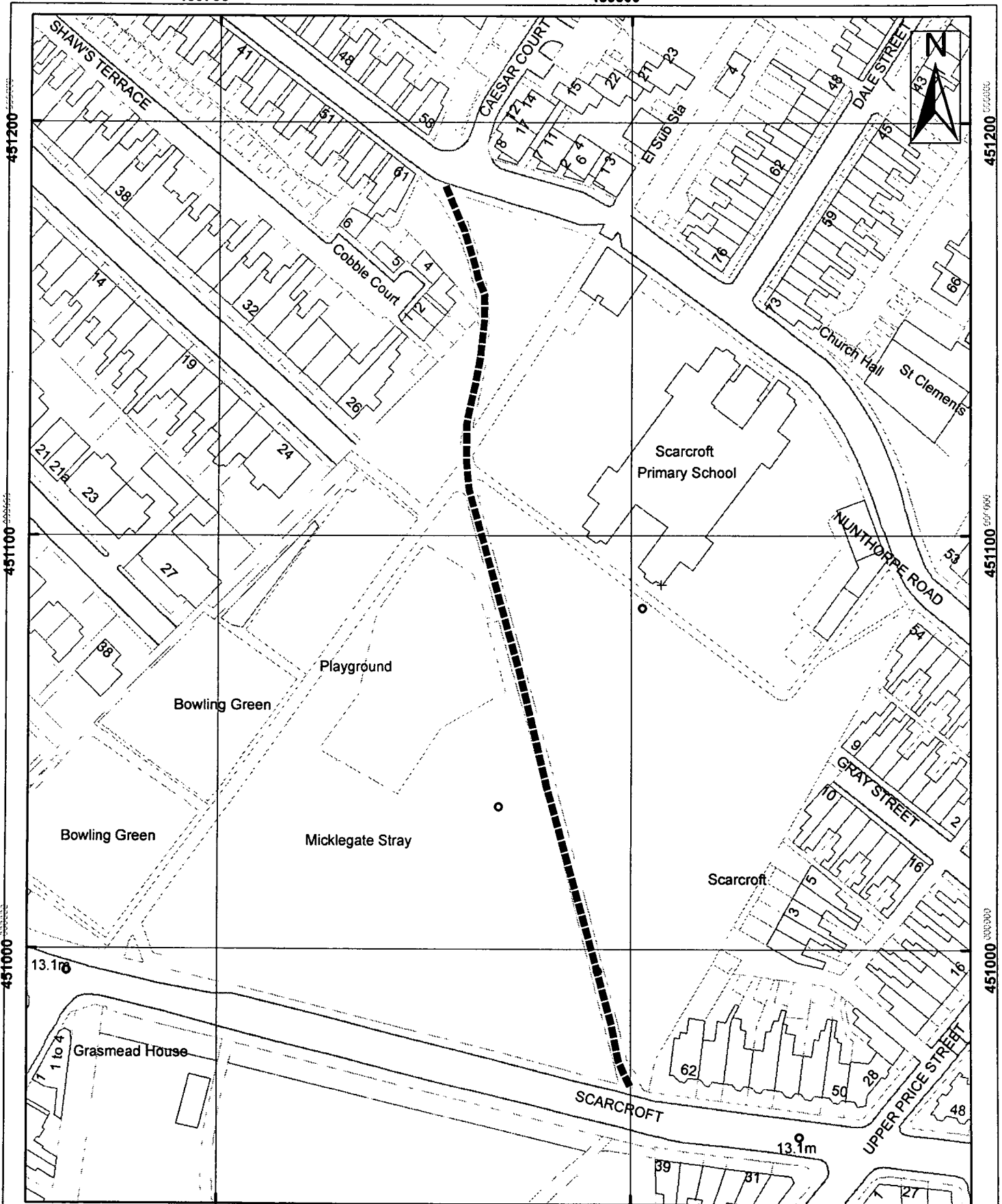
Utility Companies Affected	Yes	No	Date (if applicable)	Other Information
British Gas		✓		
BT		✓		
Cable & Wireless	✓			
Northern Electric	✓			
NTL Network Services		✓		
Torch Telecom		✓		
Yorkshire Water	✓			
York Waterworks	✓			

Recommendation:

Make Definitive Map Modification Order

459700

459800



459700

459800



9 St. Leonards Place, York, YO1 2ET
 Telephone: 01904 613161

York Footpath 9 (Micklegate Ward)

Scale 1:1,250

Drawn By:

Date:

Public Rights of Way

Reference:

Drawing No.

Reproduced from the Ordnance Survey with the permission of the Controller of Her Majesty's Stationery Office © Crown copyright.
 Unauthorised reproduction infringes Crown copyright and may lead to prosecution or civil proceedings. City of York Council 100020818

**Public Rights Of Way – Wildlife & Countryside Act 1981
Preparation of Definitive Map Former County Borough of York - Micklegate Ward**

Schedule 10

Ward: Micklegate
Status: Public Footpath
Path No: 10 (Micklegate)

Description of route

Footpath commencing on Scarcroft Road to the east of the bowling green, and running in a north easterly direction over Micklegate Stray to Nunthorpe Road at the side of Scarcroft County primary School.

Approximate length

210 Metres

Nature of Surface:

<u>Start Grid Reference</u>	<u>End Grid Reference</u>	<u>Surface Type</u>
SE 5967 5100	SE 5979 5116	tarmac

Approximate Width:

<u>Start Grid Reference</u>	<u>End Grid Reference</u>	<u>Width</u>
SE 5967 5100	SE 5979 5116	3.1m

Structures: (Stiles, Gates and Bridges etc)

<u>Structure</u>	<u>Grid Reference</u>	<u>Structure Reference</u>
------------------	-----------------------	----------------------------

Evidence Summary etc

Documentary Evidence etc	Yes	No	Date (if applicable)	Other Information
OS Plans	✓		1981	
Inclosure				
Tithe				
1910 Finance Act				
Rights of Way Act 1932				
Railway/Canal Plans				
Other Evidence				
User Evidence	✓			1 user evidence form
Photographs	✓			

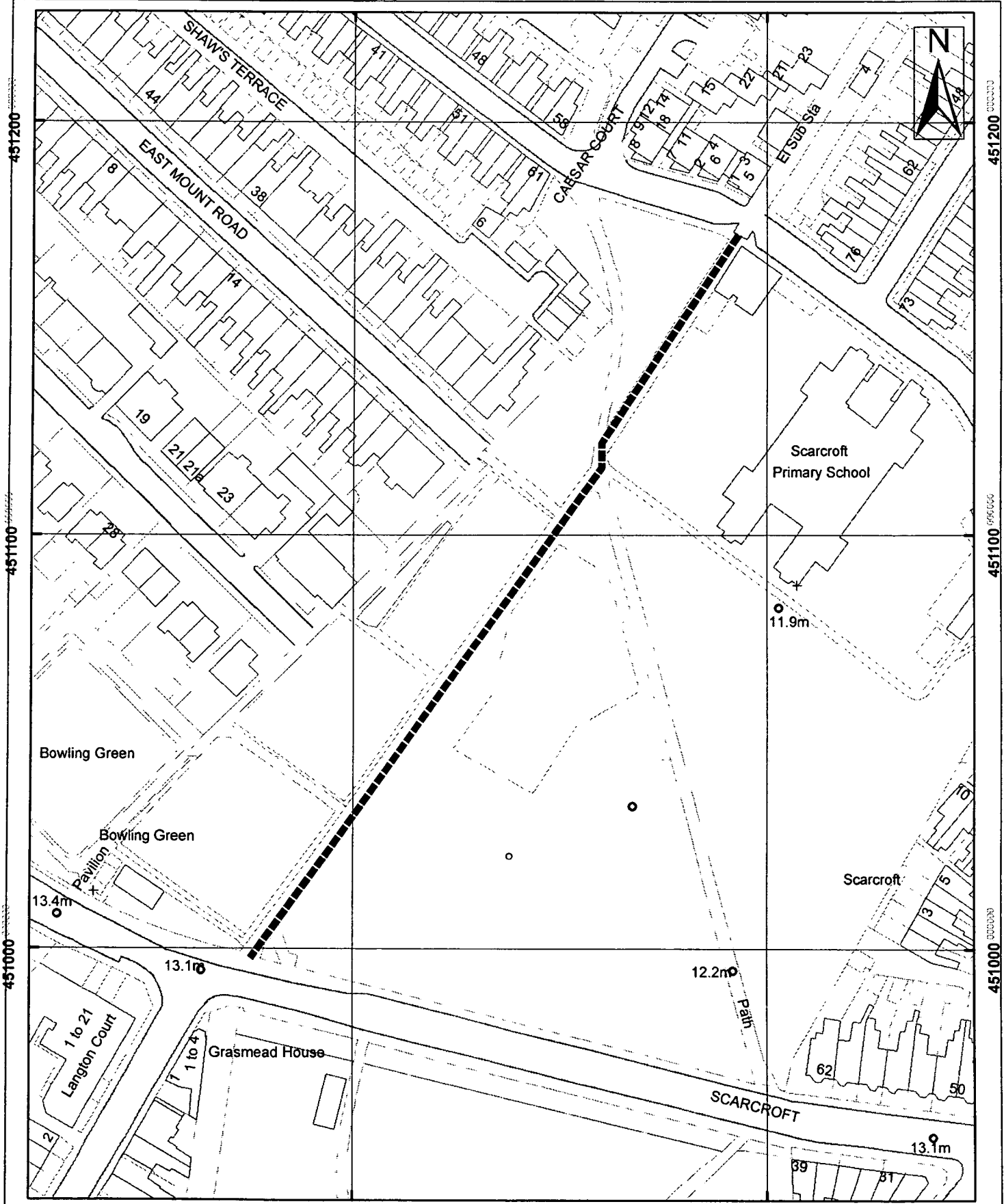
Utility Companies Affected	Yes	No	Date (if applicable)	Other Information
British Gas		✓		
BT		✓		
Cable & Wireless	✓			
Northern Electric	✓			
NTL Network Services		✓		
Torch Telecom		✓		
Yorkshire Water		✓		
York Waterworks		✓		

Recommendation:

Make Definitive Map Modification Order

459700 000000

459800 000000



459700 000000

459800 000000



9 St. Leonards Place, York, YO1 2ET
 Telephone: 01904 613161

York Footpath 10 (Micklegate Ward)

Scale 1:1,250	Drawn By:	Date:
Public Rights of Way	Reference:	Drawing No.

Reproduced from the Ordnance Survey with the permission of the Controller of Her Majesty's Stationery Office © Crown copyright.
 Unauthorised reproduction infringes Crown copyright and may lead to prosecution or civil proceedings. City of York Council 100020818

**Public Rights Of Way – Wildlife & Countryside Act 1981
Preparation of Definitive Map Former County Borough of York - Micklegate Ward**

Schedule 11

Ward: Micklegate
Status: Public Footpath
Path No: 11 (Micklegate)

Description of route

Footpath commencing at the end of East Mount Road and heading south westwards to Footpath York 10.

Approximate length

25 Metres

Nature of Surface:

<u>Start Grid Reference</u>	<u>End Grid Reference</u>	<u>Surface Type</u>
SE 5973 5112	SE 5975 5110	Tarmac

Approximate Width:

<u>Start Grid Reference</u>	<u>End Grid Reference</u>	<u>Width</u>
SE 5973 5112	SE 5975 5110	3.1m

Structures: (Stiles, Gates and Bridges etc)

<u>Structure</u>	<u>Grid Reference</u>	<u>Structure Reference</u>
Cycle barrier	SE 5973 5112	Y011

Evidence Summary etc

Documentary Evidence etc	Yes	No	Date (if applicable)	Other Information
OS Plans	✓		1891	
Inclosure				
Tithe				
1910 Finance Act				
Rights of Way Act 1932				
Railway/Canal Plans				
Other Evidence				
User Evidence				
Photographs	✓			

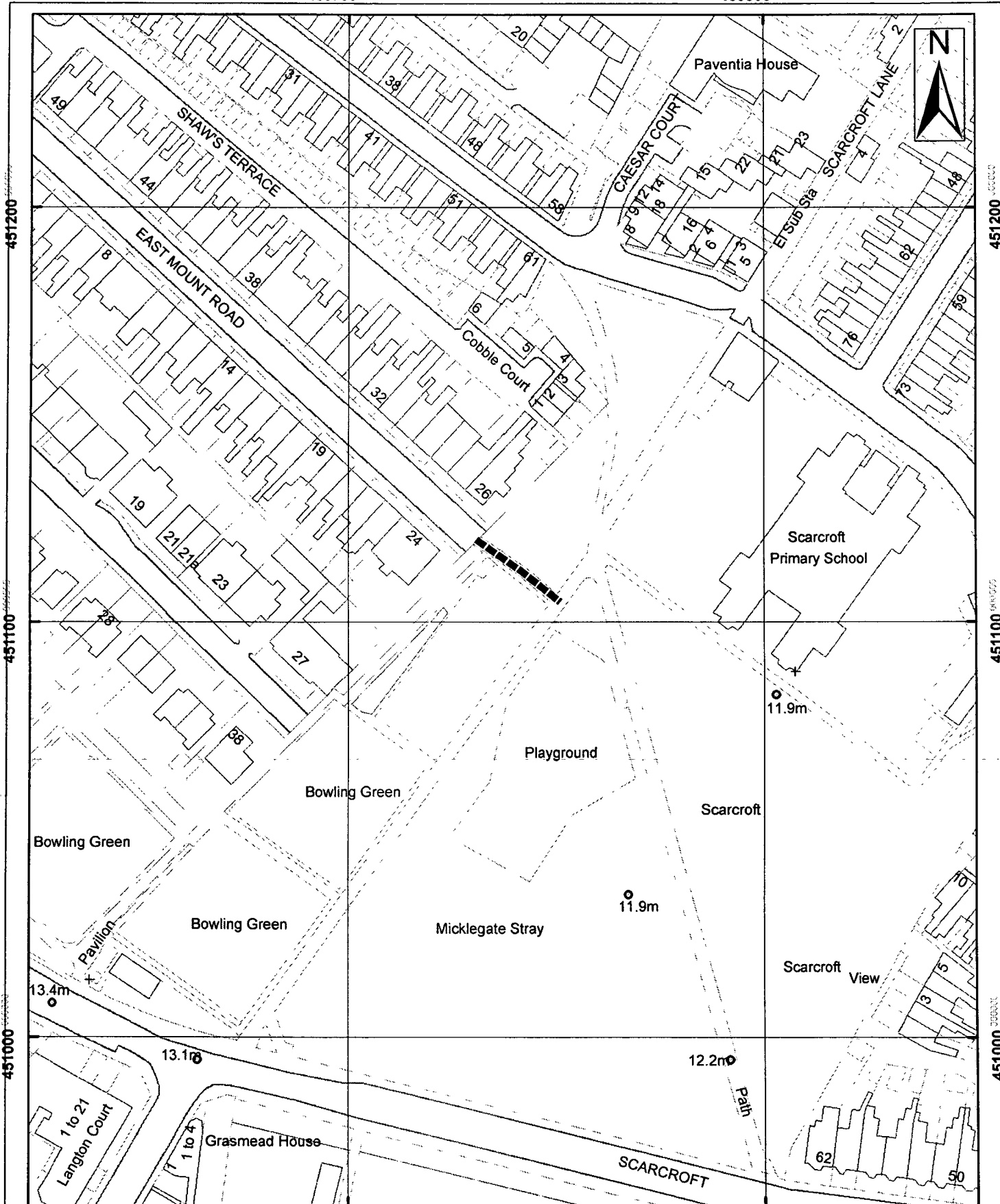
Utility Companies Affected	Yes	No	Date	Other Information
British Gas		✓		
BT		✓		
Cable & Wireless	✓			
Northern Electric	✓			
N.T.L. Network Services		✓		
Torch Telecom		✓		
Yorkshire Water	✓			
York Waterworks		✓		

Recommendation:

Make Definitive Map Modification Order

459700

459800



459700

459800



9 St. Leonards Place, York, YO1 2ET
 Telephone: 01904 613161

York Footpath 11 (Micklegate Ward)

Scale 1:1,250	Drawn By:	Date:
Public Rights of Way	Reference:	Drawing No.

Reproduced from the Ordnance Survey with the permission of the Controller of Her Majesty's Stationery Office © Crown copyright. Unauthorised reproduction infringes Crown copyright and may lead to prosecution or civil proceedings. City of York Council 100020818

**Public Rights Of Way – Wildlife & Countryside Act 1981
Preparation of Definitive Map Former County Borough of York - Micklegate Ward**

Schedule 12

Ward: Micklegate
Status: Public Footpath
Path No: 12 (Micklegate)

Description of route

Footpath commencing at the end of Cobble Court Mews running eastwards to Footpath York 9.

Approximate length

25 Metres

Nature of Surface:

<u>Start Grid Reference</u>	<u>End Grid Reference</u>	<u>Surface Type</u>
SE 5975 5114	SE 5975 5111	Block / tarmac

Approximate Width:

<u>Start Grid Reference</u>	<u>End Grid Reference</u>	<u>Width</u>
SE 5975 5114	SE 5975 5111	,9m

Structures: (Stiles, Gates and Bridges etc)

<u>Structure</u>	<u>Grid Reference</u>	<u>Structure Reference</u>
------------------	-----------------------	----------------------------

Evidence Summary etc

Documentary Evidence etc	Yes	No	Date (if applicable)	Other Information
OS Plans	✓		1891	
Inclosure				
Tithe				
1910 Finance Act				
Rights of Way Act 1932				
Railway/Canal Plans				
Other Evidence				
User Evidence				
Photographs	✓			

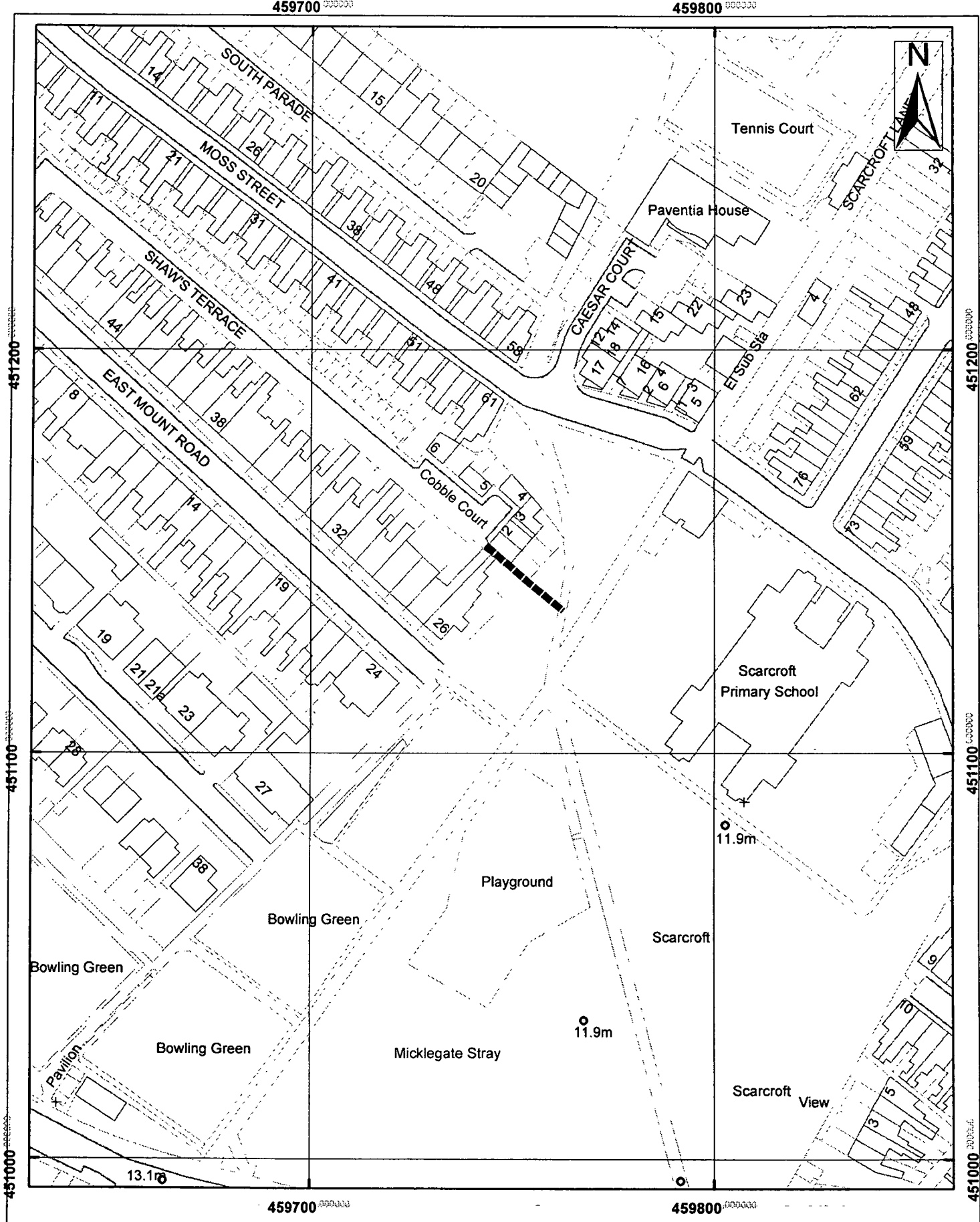
Utility Companies Affected	Yes	No	Date (if applicable)	Other Information
British Gas	✓			
BT		✓		
Cable & Wireless	✓			
Northern Electric	✓			
NTL-Network Services		✓		
Torch Telecom		✓		
Yorkshire Water	✓			
York Waterworks		✓		

Recommendation:

Make Definitive Map Modification Order

459700

459800



9 St. Leonards Place, York, YO1 2ET
 Telephone: 01904 613161

York Footpath 12 (Micklegate Ward)		
Scale 1:1,250	Drawn By:	Date:
Public Rights of Way	Reference:	Drawing No.

Reproduced from the Ordnance Survey with the permission of the Controller of Her Majesty's Stationery Office © Crown copyright.
 Unauthorised reproduction infringes Crown copyright and may lead to prosecution or civil proceedings. City of York Council 100020818

**Public Rights Of Way – Wildlife & Countryside Act 1981
Preparation of Definitive Map Former County Borough of York - Micklegate Ward**

Schedule 13

Ward: Micklegate
Status: Public Footpath
Path No: 13 (Micklegate)

Description of route

Footpath commencing on Nunthorpe Road at eastern side of Scarcroft County Primary School and running in a south-westerly direction along the school boundary then turns and runs north westerly again following the school boundary to its junction with Footpath York 9.

Approximate length

135 Metres

Nature of Surface:

<u>Start Grid Reference</u>	<u>End Grid Reference</u>	<u>Surface Type</u>
SE 5986 5109	SE 5976 5111	tarmac

Approximate Width:

<u>Start Grid Reference</u>	<u>End Grid Reference</u>	<u>Width</u>
SE 5986 5109	SE 5976 5111	1.2m

Structures: (Stiles, Gates and Bridges etc)

<u>Structure</u>	<u>Grid Reference</u>	<u>Structure Reference</u>
------------------	-----------------------	----------------------------

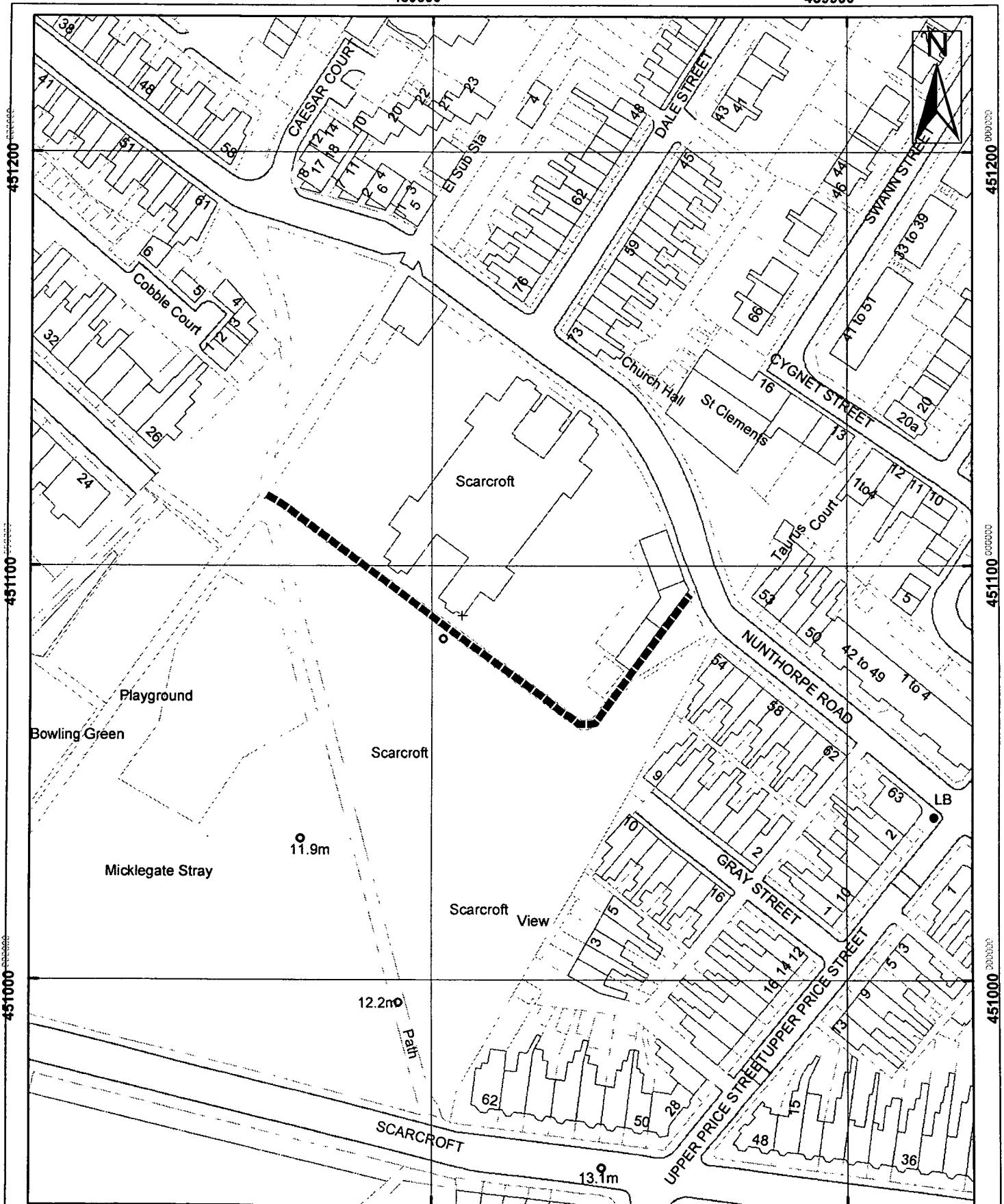
Evidence Summary etc

Documentary Evidence etc	Yes	No	Date (if applicable)	Other Information
OS Plans	✓		1891	
Inclosure				
Tithe				
1910 Finance Act				
Rights of Way Act 1932				
Railway/Canal Plans				
Other Evidence				
User Evidence				
Photographs	✓			

Utility Companies Affected	Yes	No	Date (if applicable)	Other Information
British Gas		✓		
BT		✓		
Cable & Wireless	✓			
Northern Electric		✓		
NTL Network Services		✓		
Torch Telecom		✓		
Yorkshire Water		✓		
York Waterworks		✓		

Recommendation:

Make Definitive Map Modification Order



9 St. Leonards Place, York, YO1 2ET
 Telephone: 01904 613161

York Footpath 13 (Micklegate Ward)

Scale 1:1,250	Drawn By:	Date:
Public Rights of Way	Reference:	Drawing No.

Reproduced from the Ordnance Survey with the permission of the Controller of Her Majesty's Stationery Office © Crown copyright. Unauthorised reproduction infringes Crown copyright and may lead to prosecution or civil proceedings. City of York Council 100020818

**Public Rights Of Way – Wildlife & Countryside Act 1981
Preparation of Definitive Map Former County Borough of York - Micklegate Ward**

Schedule 14

Ward: Micklegate
Status: Public Footpath
Path No: 14 (Micklegate)

Description of route

Footpath commencing at the side of 54 Nunthorpe Road and then running south-westerly to connect with Footpath York 13.

Approximate length

25 Metres

Nature of Surface:

<u>Start Grid Reference</u>	<u>End Grid Reference</u>	<u>Surface Type</u>
SE 5986 5108	SE 5984 5107	Tarmac

Approximate Width:

<u>Start Grid Reference</u>	<u>End Grid Reference</u>	<u>Width</u>
SE 5986 5108	SE 5984 5107	1m

Structures: (Stiles, Gates and Bridges etc)

<u>Structure</u>	<u>Grid Reference</u>	<u>Structure Reference</u>
------------------	-----------------------	----------------------------

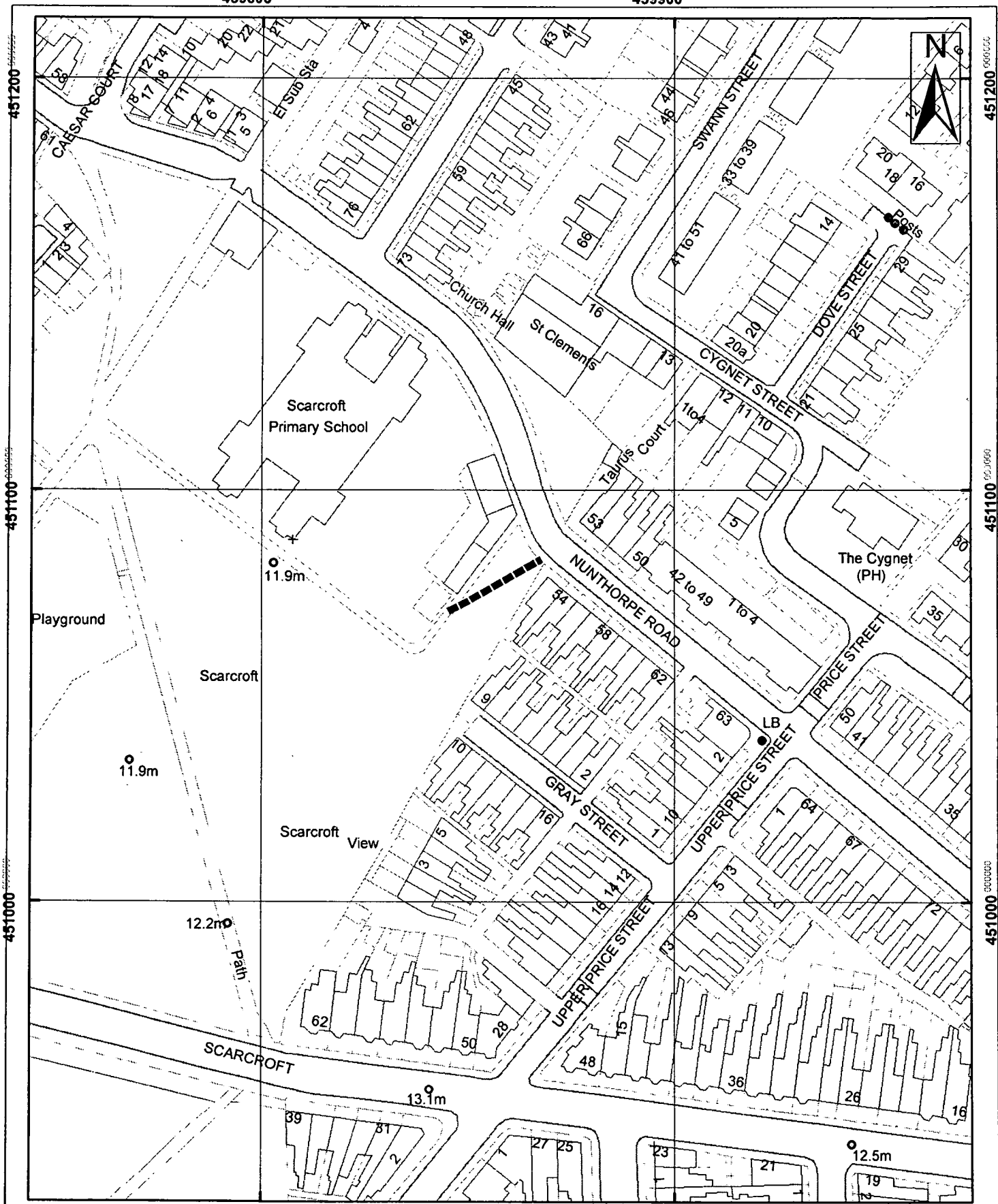
Evidence Summary etc

Documentary Evidence etc	Yes	No	Date (if applicable)	Other Information
OS Plans	✓		1991	
Inclosure				
Tithe				
1910 Finance Act				
Rights of Way Act 1932				
Railway/Canal Plans				
Other Evidence				
User Evidence				
Photographs	✓			

Utility Companies Affected	Yes	No	Date (if applicable)	Other Information
British Gas		✓		
BT		✓		
Cable & Wireless	✓			
Northern Electric	✓			
NTL Network Services		✓		
Torch Telecom		✓		
Yorkshire Water		✓		
York Waterworks		✓		

Recommendation:

Make Definitive Map Modification Order



9 St. Leonards Place, York, YO1 2ET
 Telephone: 01904 613161

York Footpath 14 (Micklegate Ward)

Scale 1:1,250	Drawn By:	Date:
Public Rights of Way	Reference:	Drawing No.

Reproduced from the Ordnance Survey with the permission of the Controller of Her Majesty's Stationary Office © Crown copyright. Unauthorised reproduction infringes Crown copyright and may lead to prosecution or civil proceedings. City of York Council 100020818

**Public Rights Of Way – Wildlife & Countryside Act 1981
Preparation of Definitive Map Former County Borough of York - Micklegate Ward**

Schedule 16

Ward: Micklegate
Status: Public Footpath
Path No: 16 (Micklegate)

Description of route

Footpath commencing on Albemarle Road and running east to join Footpath York 17 on the Micklegate Stray allotments.

Approximate length

67 Metres

Nature of Surface:

<u>Start Grid Reference</u>	<u>End Grid Reference</u>	<u>Surface Type</u>
SE 5952 5072	SE 5959 5072	Natural

Approximate Width:

<u>Start Grid Reference</u>	<u>End Grid Reference</u>	<u>Width</u>
SE 5952 5072	SE 5959 5072	1.9m

Structures: (Stiles, Gates and Bridges etc)

<u>Structure</u>	<u>Grid Reference</u>	<u>Structure Reference</u>
Gate for Vehicle access	SE 5952 5072	Y016a

Evidence Summary etc

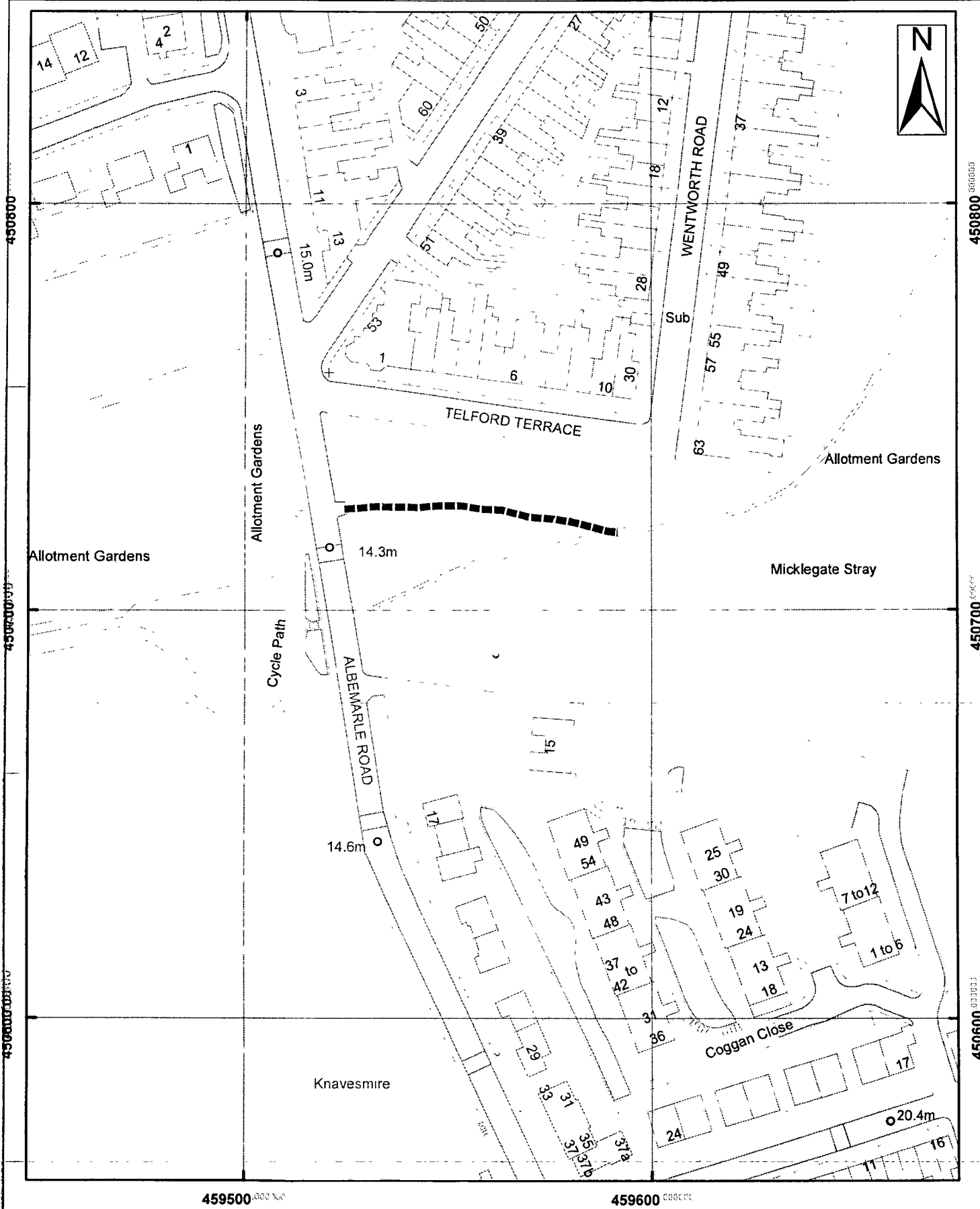
Documentary Evidence etc	Yes	No	Date (if applicable)	Other Information
OS Plans	✓		1984	
Inclosure				
Tithe				
1910 Finance Act				
Rights of Way Act 1932				
Railway/Canal Plans				
Other Evidence				Correspondence suggests possible objections therefore path should be withdrawn from current investigations and dealt with separately.
User Evidence				
Photographs				
Utility Companies Affected				
British Gas		✓		
BT		✓		
Cable & Wireless	✓			
Northern Electric		✓		
NTL Network Services		✓		
Torch Telecom		✓		
Yorkshire Water		✓		
York Waterworks		✓		

Recommendation:

No further action at this time

459500

459600



459500

459600



9 St. Leonards Place, York, YO1 2ET
 Telephone: 01904 613161

York Footpath 16 (Micklegate Ward)

Scale 1:1,250

Drawn By:

Date:

Public Rights of Way

Reference:

Drawing No.

Reproduced from the Ordnance Survey with the permission of the Controller of Her Majesty's Stationery Office © Crown copyright.
 Unauthorised reproduction infringes Crown copyright and may lead to prosecution or civil proceedings. City of York Council 100020818

**Public Rights Of Way – Wildlife & Countryside Act 1981
Preparation of Definitive Map Former County Borough of York - Micklegate Ward**

Schedule 17

Ward: Micklegate
Status: Public Footpath
Path No: 17 (Micklegate)

Description of route

Footpath commencing from Scarcroft Road at the north east end of the allotments and running in a south westerly direction across Micklegate Stray allotments to Albemarle Road.

Approximate length

385 Metres

Nature of Surface:

<u>Start Grid Reference</u>	<u>End Grid Reference</u>	<u>Surface Type</u>
SE 5979 5095	SE 5953 5070	Broken concrete / natural

Approximate Width:

<u>Start Grid Reference</u>	<u>End Grid Reference</u>	<u>Width</u>
SE 5979 5095	SE 5953 5070	2.8m

Structures: (Stiles, Gates and Bridges etc)

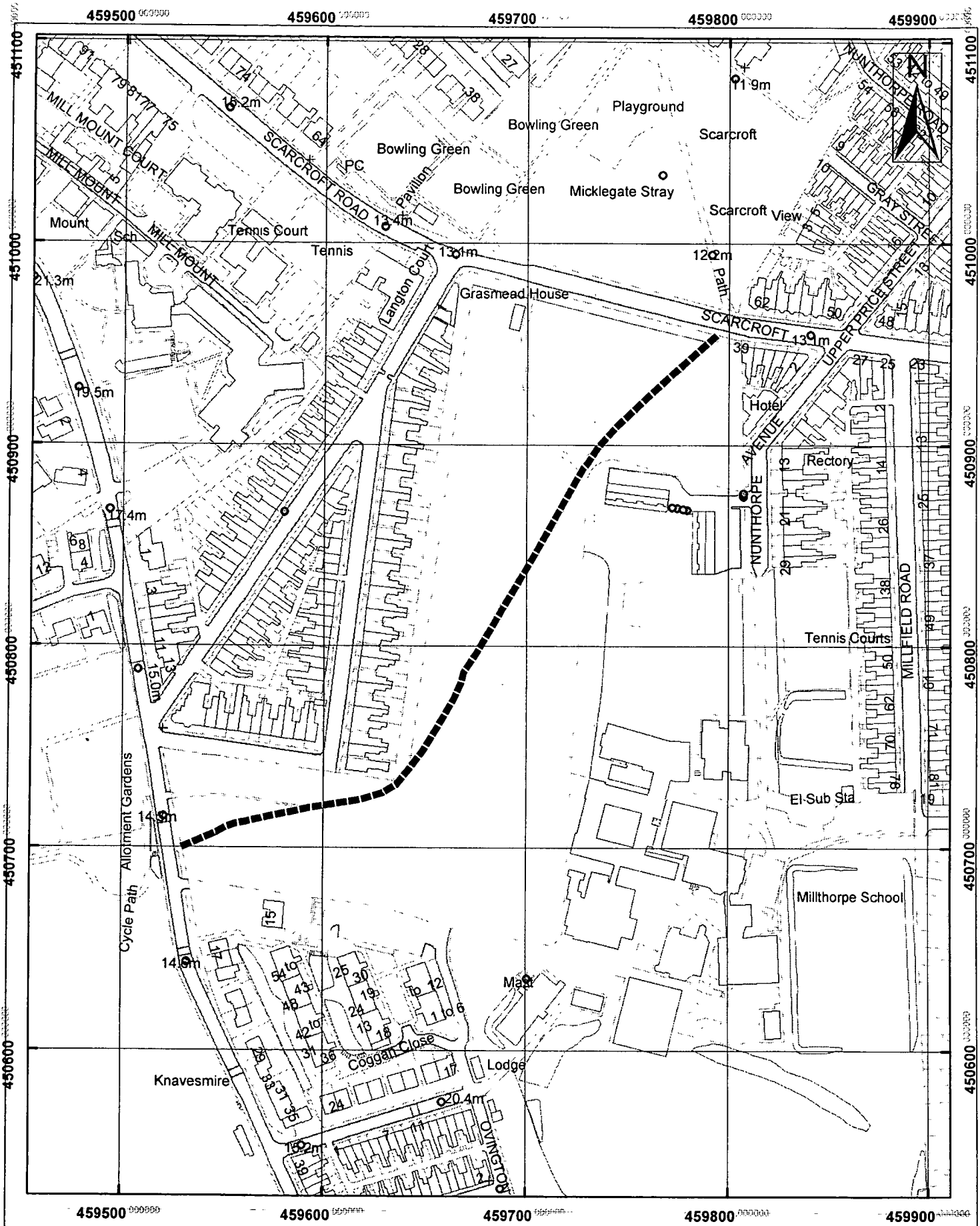
<u>Structure</u>	<u>Grid Reference</u>	<u>Structure Reference</u>
Gate (wooden) / cycle barrier	SE 5979 5095	Y017b

Evidence Summary etc

Documentary Evidence etc	Yes	No	Date (if applicable)	Other Information
OS Plans	✓		1891	
Inclosure				
Tithe				
1910 Finance Act				
Rights of Way Act 1932				
Railway/Canal Plans				
Other Evidence				Correspondence suggests possible objections therefore path should be withdrawn from current investigations and dealt with separately.
User Evidence				
Photographs				
Utility Companies Affected				
British Gas		✓		
BT		✓		
Cable & Wireless	✓			
Northern Electric	✓			
NTL Network Services		✓		
Torch Telecom		✓		
Yorkshire Water		✓		
York Waterworks		✓		

Recommendation:

No further action at this time



9 St. Leonards Place, York, YO1 2ET
Telephone: 01904 613161

York Footpath 17 (Micklegate Ward)

Scale 1:2,500	Drawn By:	Date:
Public Rights of Way	Reference:	Drawing No.

Reproduced from the Ordnance Survey with the permission of the Controller of Her Majesty's Stationery Office © Crown copyright
Unauthorised reproduction infringes Crown copyright and may lead to prosecution or civil proceedings City of York Council 100020818

**Public Rights Of Way – Wildlife & Countryside Act 1981
Preparation of Definitive Map Former County Borough of York - Micklegate Ward**

Schedule 18

Ward: Micklegate
Status: Public Footpath
Path No: 18 (Micklegate)

Description of route

Footpath commencing at the junction of Scarcroft Road and Scarcroft Hill, and running south to the rear of Wentworth Road along the edge of Micklegate Stray Allotments and ends at it's junction with Footpath York 17.

Approximate length

257 Metres

Nature of Surface:

<u>Start Grid Reference</u>	<u>End Grid Reference</u>	<u>Surface Type</u>
SE 5967 5098	SE 5964 5073	natural

Approximate Width:

<u>Start Grid Reference</u>	<u>End Grid Reference</u>	<u>Width</u>
SE 5967 5098	SE 5964 5073	Max 4.4m min 1.25m

Structures: (Stiles, Gates and Bridges etc)

<u>Structure</u>	<u>Grid Reference</u>	<u>Structure Reference</u>
Gate (wooden)	SE 5967 5098	Y018

Evidence Summary etc

Documentary Evidence etc	Yes	No	Date (if applicable)	Other Information
OS Plans	✓		1891	
Inclosure				
Tithe				
1910 Finance Act				
Rights of Way Act 1932				
Railway/Canal Plans				
Other Evidence				
User Evidence				Correspondence suggests possible objections therefore path should be withdrawn from current investigations and dealt with separately.
Photographs				
Utility Companies Affected				
British Gas		✓		
BT		✓		
Cable & Wireless	✓			
Northern Electric		✓		
NTL Network Services		✓		
Torch Telecom		✓		
Yorkshire Water		✓		
York Waterworks		✓		

Recommendation:

No further action at this time

459600 000000

459700 000000

451000

451000

450900

450900

450800

450800

459600 000000

459700 000000



9 St. Leonards Place, York, YO1 2ET
Telephone: 01904 613161

York Footpath 18 (Micklegate Ward)

Scale 1:1,250	Drawn By:	Date:
Public Rights of Way	Reference:	Drawing No.

Reproduced from the Ordnance Survey with the permission of the Controller of Her Majesty's Stationery Office © Crown copyright. Unauthorised reproduction infringes Crown copyright and may lead to prosecution or civil proceedings. City of York Council 100020818

**Public Rights Of Way – Wildlife & Countryside Act 1981
Preparation of Definitive Map Former County Borough of York - Micklegate Ward**

Schedule 19

Ward: Micklegate
Status: Public Footpath
Path No: 19 (Micklegate)

Description of route

Footpath commencing on Reginald Grove and running north to the end of Finsbury Avenue.

Approximate length

20 Metres

Nature of Surface:

<u>Start Grid Reference</u>	<u>End Grid Reference</u>	<u>Surface Type</u>
SE 6012 5013	SE 6013 5015	Tarmac

Approximate Width:

<u>Start Grid Reference</u>	<u>End Grid Reference</u>	<u>Width</u>
SE 6012 5013	SE 6013 5015	2.8m

Structures: (Stiles, Gates and Bridges etc)

<u>Structure</u>	<u>Grid Reference</u>	<u>Structure Reference</u>
Cycle barrier	SE 6012 5013	Y019a
Cycle barrier	SE 6013 5015	Y019b

Evidence Summary etc

Documentary Evidence etc	Yes	No	Date (if applicable)	Other Information
OS Plans	✓		1962	
Inclosure				
Tithe				
1910 Finance Act				
Rights of Way Act 1932				
Railway/Canal Plans				
Other Evidence				
User Evidence				
Photographs				


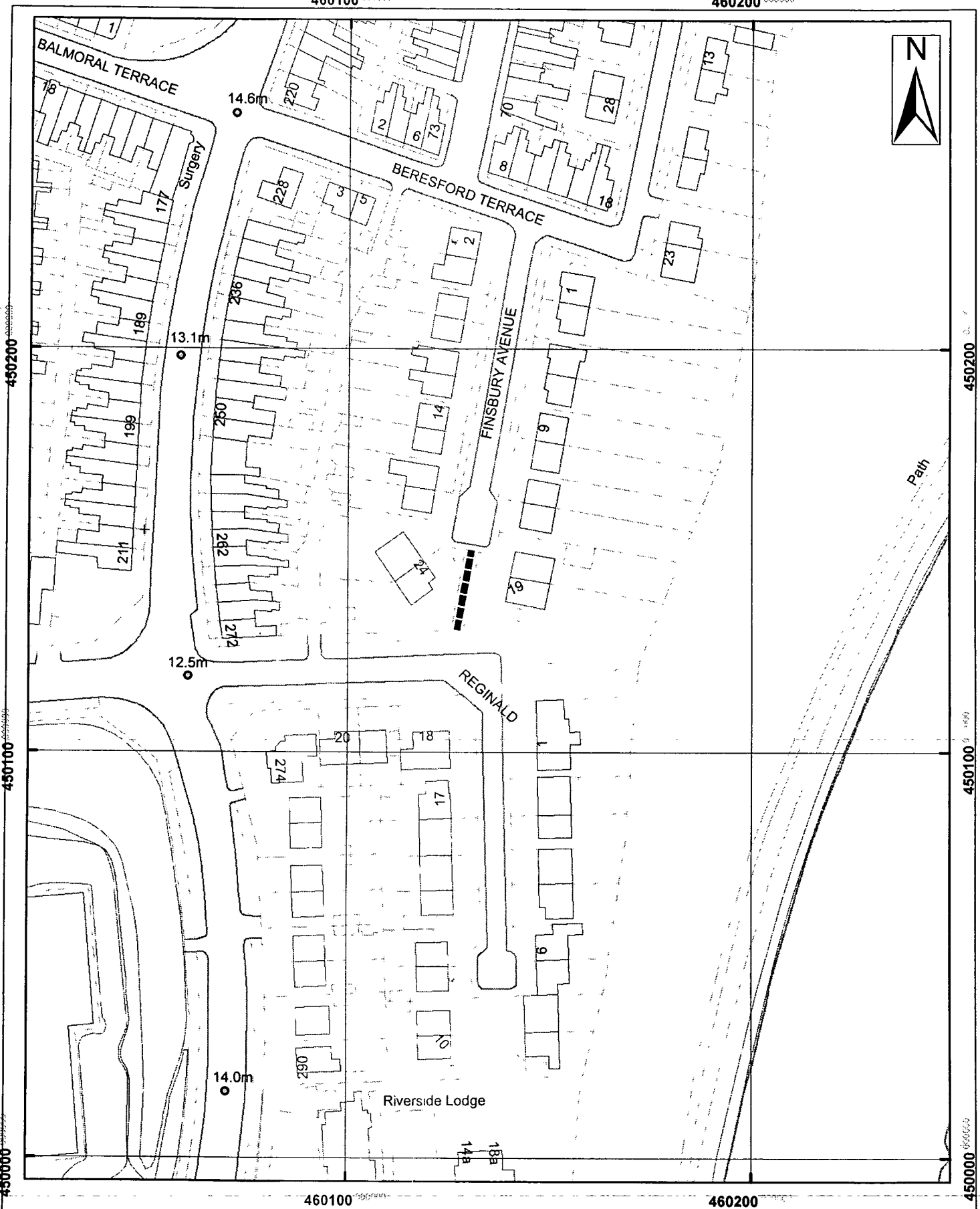
Utility Companies Affected	Yes	No	Date (if applicable)	Other Information
British Gas		✓		
BT		✓		
Cable & Wireless		✓		
Northern Electric		✓		
NTL Network Services		✓		
Torch Telecom		✓		
Yorkshire Water		✓		
York Waterworks		✓		

Recommendation:

Make Definitive Map Modification Order

460100

460200



9 St. Leonards Place, York, YO1 2ET
Telephone: 01904 613161

York Footpath 19. (Micklegate Ward)

Scale 1:1,250	Drawn By:	Date:
Public Rights of Way	Reference:	Drawing No.

Reproduced from the Ordnance Survey with the permission of the Controller of Her Majesty's Stationery Office © Crown copyright.
Unauthorised reproduction infringes Crown copyright and may lead to prosecution or civil proceedings. City of York Council 100020818

**Public Rights Of Way – Wildlife & Countryside Act 1981
Preparation of Definitive Map Former County Borough of York - Micklegate Ward**

Schedule 20

Ward: Micklegate
Status: Public Footpath
Path No: 20 (Micklegate)

Description of route

Footpath commencing at the north eastern corner of Reginald Grove and running east to the grassed area near the Millennium Bridge.

Approximate length

33 Metres

Nature of Surface:

<u>Start Grid Reference</u>	<u>End Grid Reference</u>	<u>Surface Type</u>
SE 6014 5012	SE 6017 5012	Tarmac

Approximate Width:

<u>Start Grid Reference</u>	<u>End Grid Reference</u>	<u>Width</u>
SE 6014 5012	SE 6017 5012	1m

Structures: (Stiles, Gates and Bridges etc)

<u>Structure</u>	<u>Grid Reference</u>	<u>Structure Reference</u>
Cycle barrier	SE 6014 5012	Y020b
Cycle barrier	SE 6017 5012	Y020a

Evidence Summary etc

Documentary Evidence etc	Yes	No	Date (if applicable)	Other Information
OS Plans				
Inclosure				
Tithe				
1910 Finance Act				
Rights of Way Act 1932				
Railway/Canal Plans				
Other Evidence				
User Evidence				
Photographs				

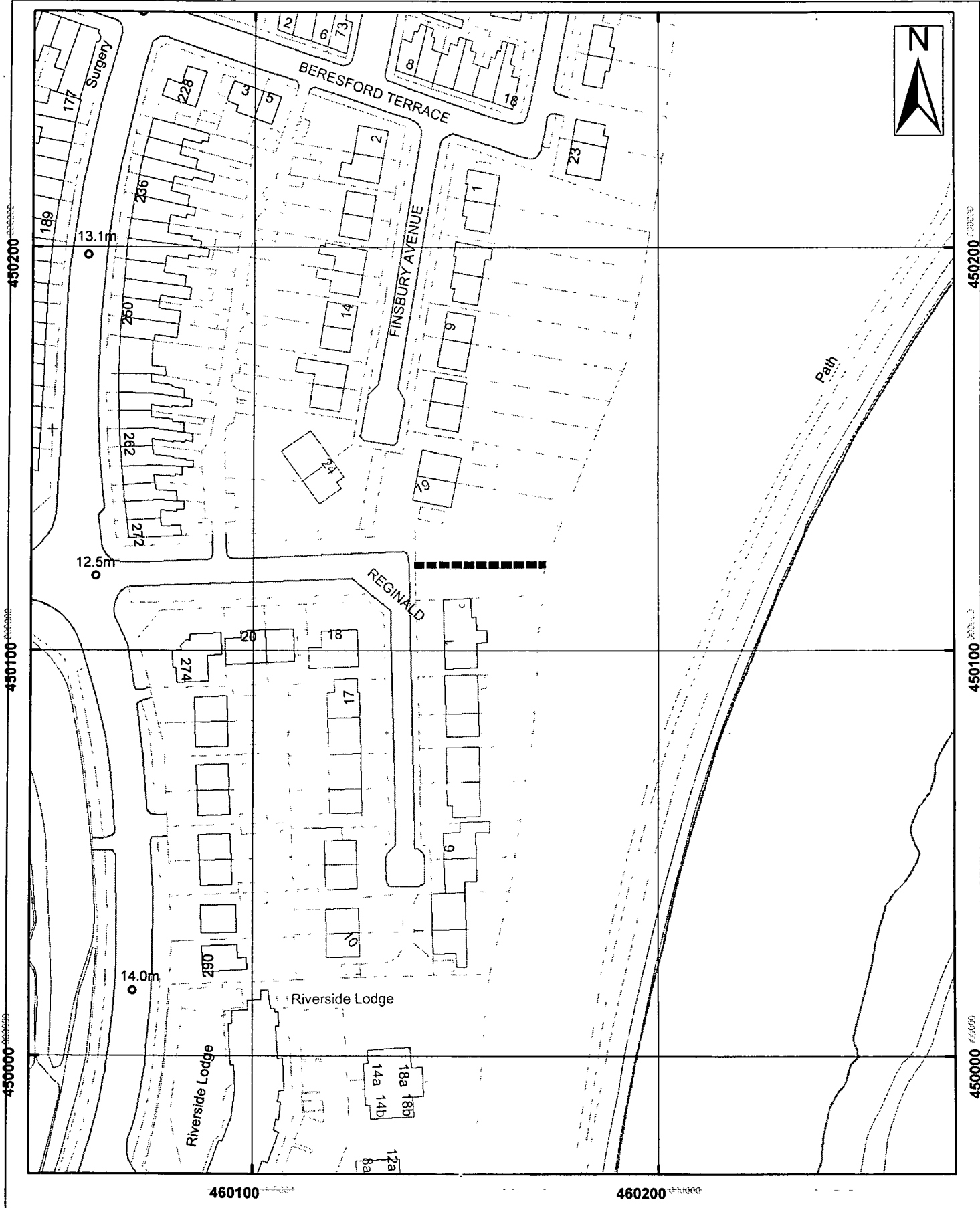
Utility Companies Affected	Yes	No	Date (if applicable)	Other Information
British Gas		✓		
BT		✓		
Cable & Wireless		✓		
Northern Electric		✓		
NTL Network Services		✓		
Torch Telecom		✓		
Yorkshire Water		✓		
York Waterworks		✓		

Recommendation:

No further action at this time

460100

460200



CITY OF
YORK
COUNCIL

9 St. Leonards Place, York, YO1 2ET
Telephone: 01904 613161

York Footpath 20 (Micklegate Ward)

Scale 1:1,250

Drawn By:

Date:

Public Rights of Way

Reference:

Drawing No.

Reproduced from the Ordnance Survey with the permission of the Controller of Her Majesty's Stationery Office © Crown copyright.
Unauthorised reproduction infringes Crown copyright and may lead to prosecution or civil proceedings. City of York Council 100020818

**Public Rights Of Way – Wildlife & Countryside Act 1981
Preparation of Definitive Map Former County Borough of York - Micklegate Ward**

Schedule 21

Ward: Micklegate
Status: Public Footpath
Path No: 21 (Micklegate)

Description of route

Footpath commencing at the southern end of Terry Avenue, running south along the western bank of the River Ouse, junction with nos.22 and 23 on route, to south-east corner of Nun Ings.

Approximate length

1200 Metres

Nature of Surface:

<u>Start Grid Reference</u>	<u>End Grid Reference</u>	<u>Surface Type</u>
SE 6034 5034	SE 6017 4985	Tarmac
SE 6017 4985	SE 6041 4924	Natural

Approximate Width:

<u>Start Grid Reference</u>	<u>End Grid Reference</u>	<u>Width</u>
SE 6034 5034	SE 6022 4968	2m
SE 6022 4968	SE 6041 4924	0.6 – 1m

Structures: (Stiles, Gates and Bridges etc)

<u>Structure</u>	<u>Grid Reference</u>	<u>Structure Reference</u>
Stile 1 & dog gate	SE 6022 4968	Y021n
Stile 2 & dog gate	SE 6041 4924	Y021m

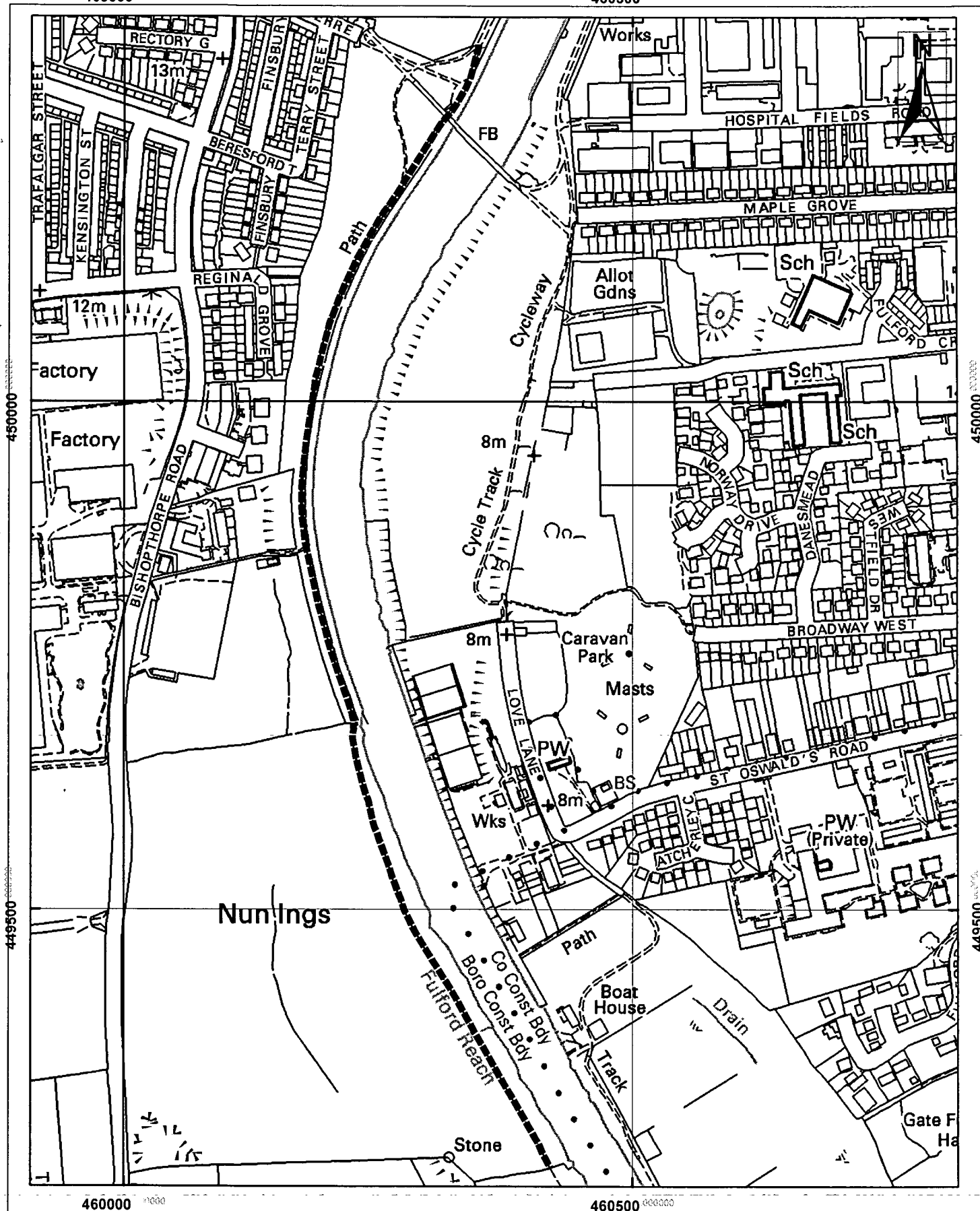
Evidence Summary etc

Documentary Evidence etc	Yes	No	Date (if applicable)	Other Information
OS Plans				
Inclosure				
Tithe				
1910 Finance Act				
Rights of Way Act 1932				
Railway/Canal Plans				
Other Evidence				Council have secured repairs to stiles on route
User Evidence	✓			
Photographs				

Utility Companies Affected	Yes	No	Date (if applicable)	Other Information
British Gas		✓		
BT		✓		
Cable & Wireless		✓		
Northern Electric		✓		
NTL Network Services		✓		
Torch Telecom		✓		
Yorkshire Water		✓		
York Waterworks		✓		

Recommendation:

Make Definitive Map Modification Order



9 St. Leonards Place, York, YO1 2ET
 Telephone: 01904 613161

York Footpath 21 (Micklegate Ward)

Scale 1:5,000	Drawn By:	Date:
Public Rights of Way	Reference:	Drawing No.

Reproduced from the Ordnance Survey with the permission of the Controller of Her Majesty's Stationery Office © Crown copyright. Unauthorised reproduction infringes Crown copyright and may lead to prosecution or civil proceedings. City of York Council 100020818

**Public Rights Of Way – Wildlife & Countryside Act 1981
Preparation of Definitive Map Former County Borough of York - Micklegate Ward**

Schedule 22

Ward: Micklegate
Status: Public Footpath
Path No: 22 (Micklegate)

Description of route

Footpath commencing on Bishopthorpe Road, opposite the works entrance to the Terry's factory, and running in an easterly direction to Footpath York 21.

Approximate length

155 Metres

Nature of Surface:

<u>Start Grid Reference</u>	<u>End Grid Reference</u>	<u>Surface Type</u>
SE 6002 4982	SE 6017 4985	Tarmac

Approximate Width:

<u>Start Grid Reference</u>	<u>End Grid Reference</u>	<u>Width</u>
SE 6002 4982	SE 6017 4985	2.5m

Structures: (Stiles, Gates and Bridges etc)

<u>Structure</u>	<u>Grid Reference</u>	<u>Structure Reference</u>
Cycle barriers	SE 6015 4984	Y022b

Evidence Summary etc

Documentary Evidence etc	Yes	No	Date (if applicable)	Other Information
OS Plans	✓		1961	
Inclosure				
Tithe				
1910 Finance Act				
Rights of Way Act 1932				
Railway/Canal Plans				
Other Evidence				
User Evidence				
Photographs				

Utility Companies Affected	Yes	No	Date (if applicable)	Other Information
British Gas		✓		
BT		✓		
Cable & Wireless		✓		
Northern Electric	✓			
NTL Network Services		✓		
Torch Telecom		✓		
Yorkshire Water		✓		
York Waterworks		✓		

Recommendation:

Make Definitive Map Modification Order

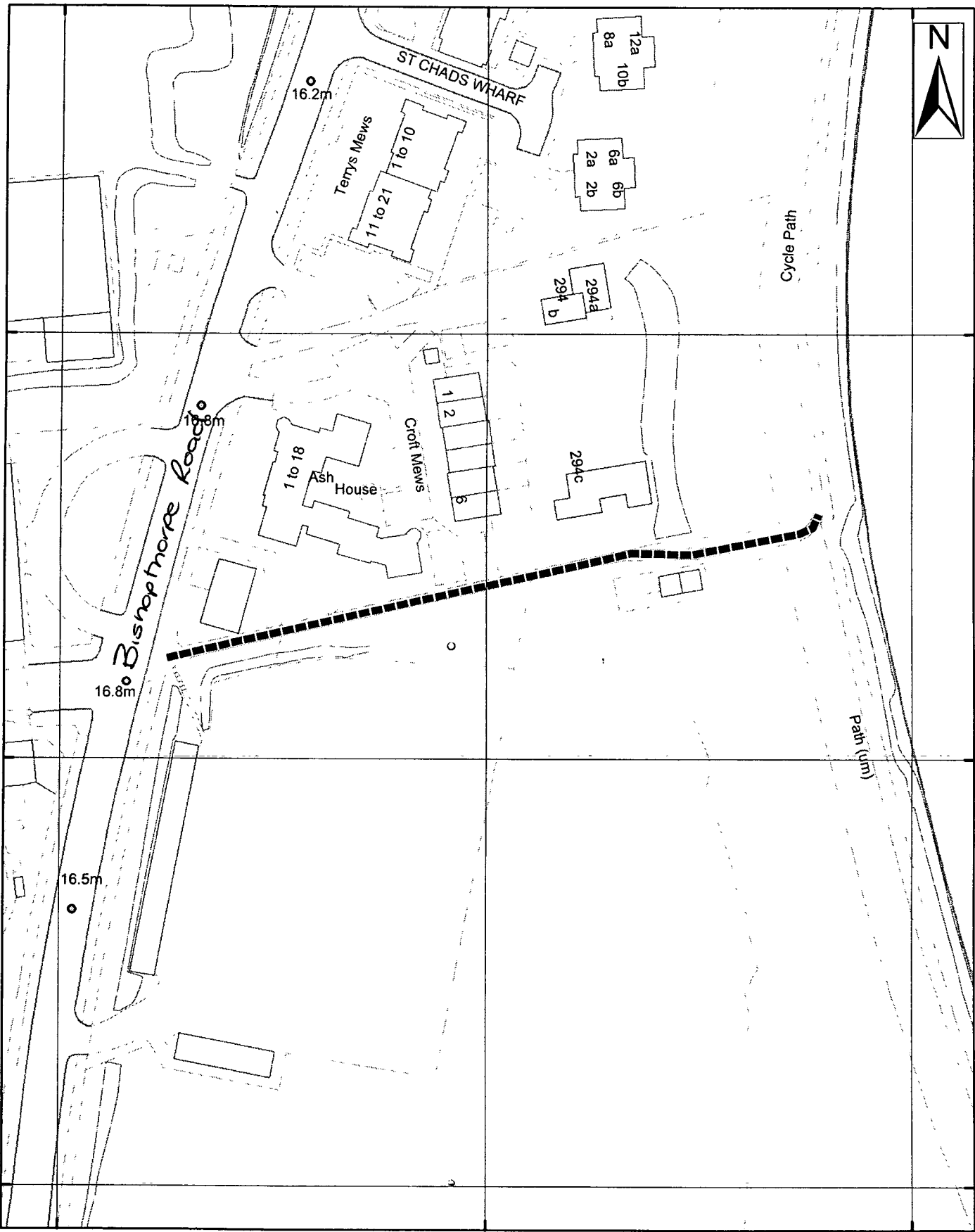
460000 000000

460100 000000

460200 000000

449700 449800 449900

449700 449800 449900



460000 000000

460100 000000

460200 000000



9 St. Leonards Place, York, YO1 2ET
Telephone: 01904 613161

York Footpath 22 (Micklegate Ward)

Scale 1:1,250	Drawn By:	Date:
Public Rights of Way	Reference:	Drawing No.

Reproduced from the Ordnance Survey with the permission of the Controller of Her Majesty's Stationery Office © Crown copyright. Unauthorised reproduction infringes Crown copyright and may lead to prosecution or civil proceedings. City of York Council 100020818

**Public Rights Of Way – Wildlife & Countryside Act 1981
Preparation of Definitive Map Former County Borough of York - Micklegate Ward**

Schedule 23

Ward: Micklegate
Status: Public Footpath
Path No: 23 (Micklegate)

Description of route

Footpath commencing on Bishopthorpe Road opposite end of Footpath York 24, and running south-east across Nun Ings to meet Footpath York 21.

Approximate length

288 Metres

Nature of Surface:

<u>Start Grid Reference</u>	<u>End Grid Reference</u>	<u>Surface Type</u>
SE 6000 4964	SE 6028 4948	Natural

Approximate Width:

<u>Start Grid Reference</u>	<u>End Grid Reference</u>	<u>Width</u>
SE 6000 4964	SE 6028 4948	1m

Structures: (Stiles, Gates and Bridges etc)

<u>Structure</u>	<u>Grid Reference</u>	<u>Structure Reference</u>
Stile	SE 6000 4964	Y023a

Evidence Summary etc

Documentary Evidence etc	Yes	No	Date (if applicable)	Other Information
OS Plans				
Inclosure				
Tithe				
1910 Finance Act				
Rights of Way Act 1932				
Railway/Canal Plans				
Other Evidence				
User Evidence				
Photographs				

Utility Companies Affected				
British Gas		✓		
BT		✓		
Cable & Wireless		✓		
Northern Electric		✓		
NTL Network Services		✓		
Torch Telecom		✓		
Yorkshire Water		✓		
York Waterworks		✓		

Recommendation:


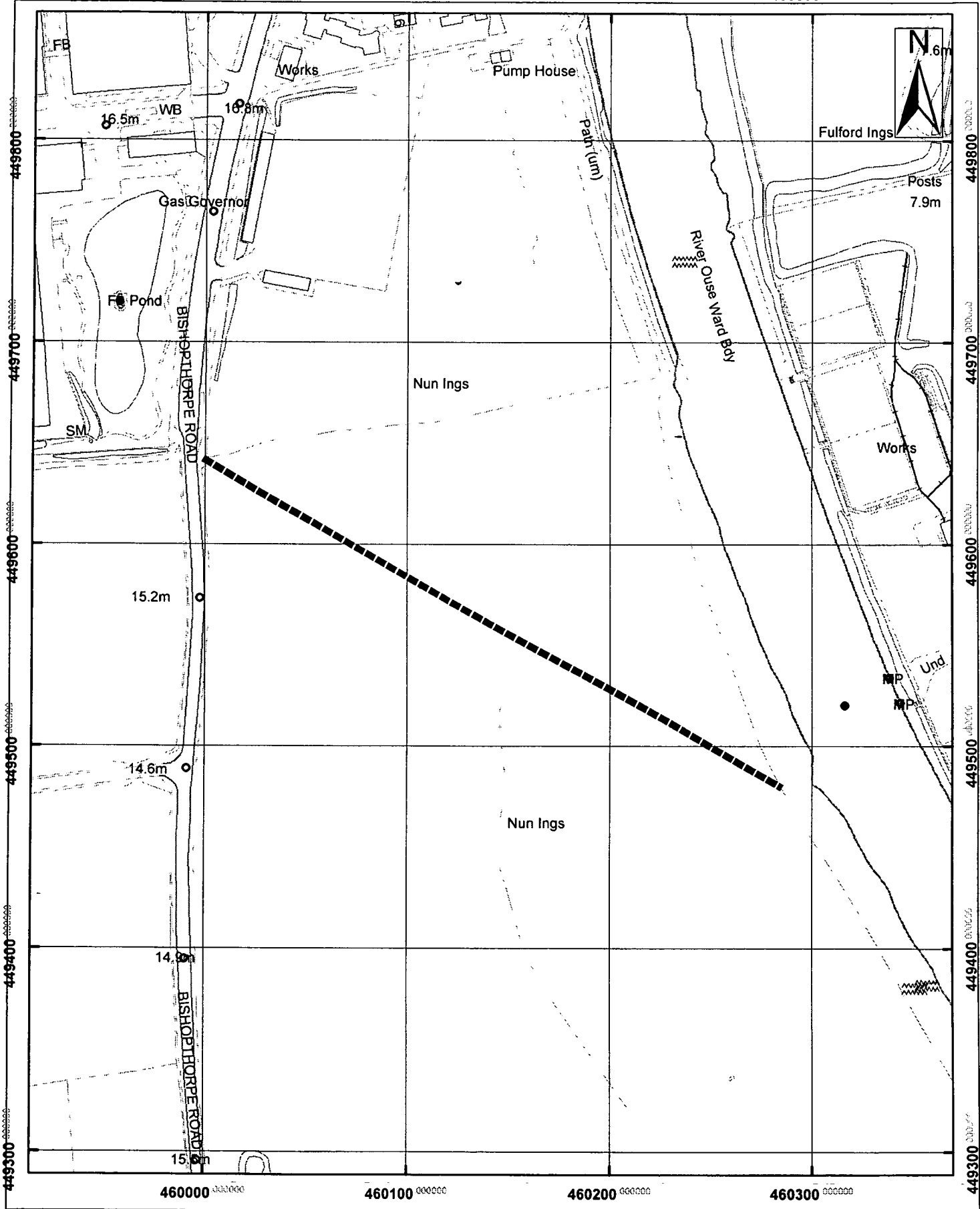
No further action at this time

460000

460100

460200

460300



9 St. Leonards Place, York, YO1 2ET
 Telephone: 01904 613161

York Footpath 23 (Micklegate Ward)

Scale 1:2,500	Drawn By:	Date:
Public Rights of Way	Reference:	Drawing No.

Reproduced from the Ordnance Survey with the permission of the Controller of Her Majesty's Stationery Office © Crown copyright. Unauthorised reproduction infringes Crown copyright and may lead to prosecution or civil proceedings. City of York Council 100020818

**Public Rights Of Way – Wildlife & Countryside Act 1981
Preparation of Definitive Map Former County Borough of York - Micklegate Ward**

Schedule 24

Ward: Micklegate
Status: Public Footpath
Path No: 24 (Micklegate)

Description of route

Footpath commencing on Bishopthorpe Road just to the south of the boundary of the Terry's Factory and running westward then south alongside the racecourse to its junction with Footpath York 26.

Approximate length

1130 Metres

Nature of Surface:

<u>Start Grid Reference</u>	<u>End Grid Reference</u>	<u>Surface Type</u>
SE 5998 44964	SE 5968 4868	Tarmac

Approximate Width:

<u>Start Grid Reference</u>	<u>End Grid Reference</u>	<u>Width</u>
SE 5998 44964	SE 5968 4868	2.5m

Structures: (Stiles, Gates and Bridges etc)

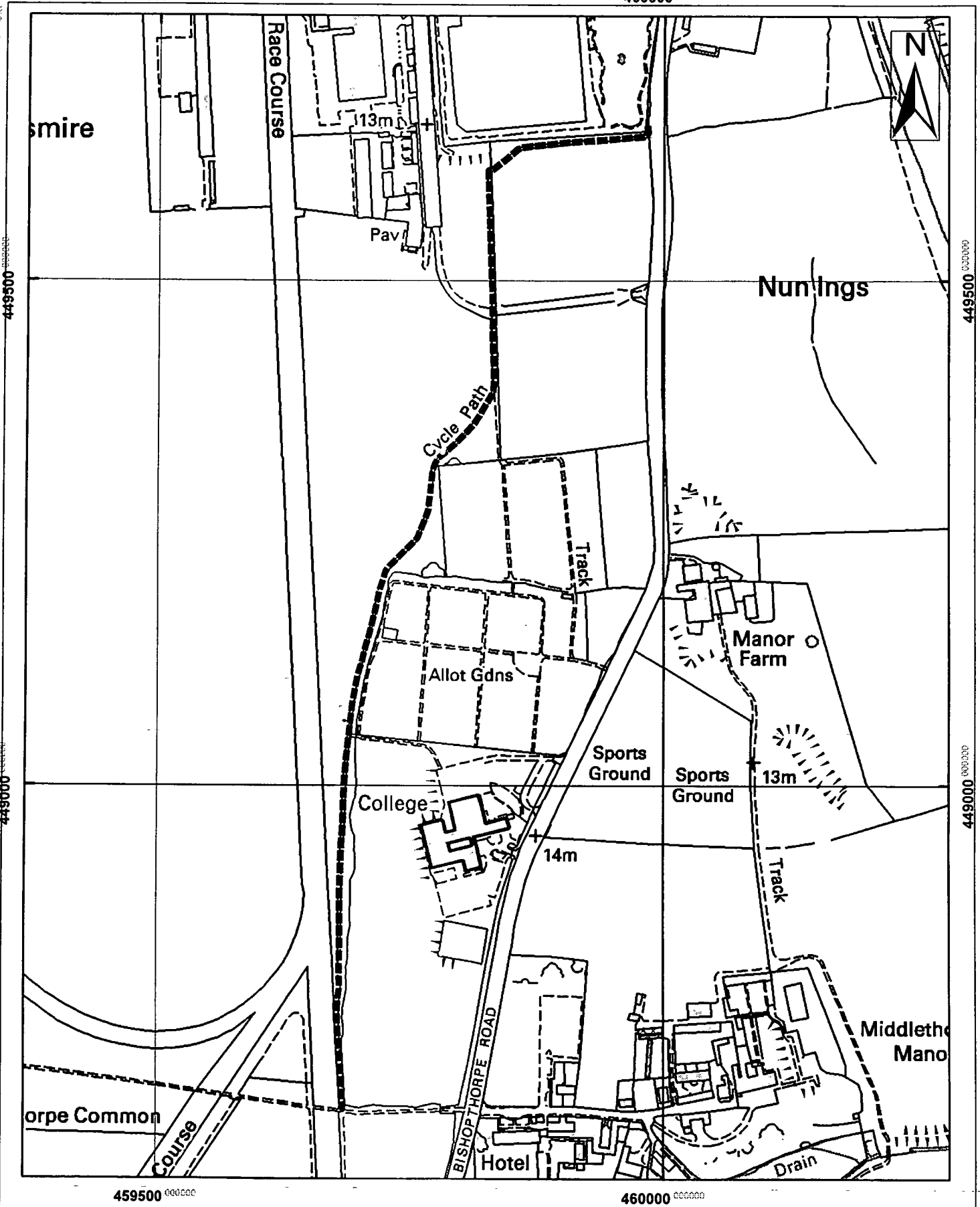
<u>Structure</u>	<u>Grid Reference</u>	<u>Structure Reference</u>
------------------	-----------------------	----------------------------

Evidence Summary etc

Documentary Evidence etc	Yes	No	Date (if applicable)	Other Information
OS Plans				
Inclosure				
Tithe				
1910 Finance Act				
Rights of Way Act 1932				
Railway/Canal Plans				
Other Evidence				File note refers to existence of regularly locked gates through allotments
User Evidence				
Photographs				
Utility Companies Affected				
British Gas		✓		
BT		✓		
Cable & Wireless		✓		
Northern Electric		✓		
NTL Network Services		✓		
Torch Telecom		✓		
Yorkshire Water		✓		
York Waterworks		✓		

Recommendation:

No further action at this time



9 St. Leonards Place, York, YO1 2ET
Telephone: 01904 613161

York Footpath 24 (Micklegate Ward)

Scale 1:5,000

Drawn By:

Date:

Public Rights of Way

Reference:

Drawing No.

Reproduced from the Ordnance Survey with the permission of the Controller of Her Majesty's Stationery Office © Crown copyright. Unauthorised reproduction infringes Crown copyright and may lead to prosecution or civil proceedings. City of York Council 100020818

**Public Rights Of Way – Wildlife & Countryside Act 1981
Preparation of Definitive Map Former County Borough of York - Micklegate Ward**

Schedule 25

Ward: Micklegate
Status: Public Footpath
Path No: 25 (Micklegate)

Description of route

Footpath commencing on Bishopthorpe Road and running west, across Bishopthorpe grassed car park, to the end of County Stand Road at the racecourse.

Approximate length

275 Metres

Nature of Surface:

<u>Start Grid Reference</u>	<u>End Grid Reference</u>	<u>Surface Type</u>
SE 5998 4948	SE 5977 4955	Tarmac

Approximate Width:

<u>Start Grid Reference</u>	<u>End Grid Reference</u>	<u>Width</u>
SE 5998 4948	SE 5977 4955	5m

Structures: (Stiles, Gates and Bridges etc)

<u>Structure</u>	<u>Grid Reference</u>	<u>Structure Reference</u>
------------------	-----------------------	----------------------------

Evidence Summary etc

Documentary Evidence etc	Yes	No	Date (if applicable)	Other Information
OS Plans	✓		1961	
Inclosure				
Tithe				
1910 Finance Act				
Rights of Way Act 1932				
Railway/Canal Plans				
Other Evidence				
User Evidence				
Photographs				

Utility Companies Affected	Yes	No	Date (if applicable)	Other Information
British Gas		✓		
BT		✓		
Cable & Wireless		✓		
Northern Electric		✓		
NTL Network Services		✓		
Torch Telecom		✓		
Yorkshire Water		✓		
York Waterworks		✓		

Recommendation:

Make Definitive Map Modification Order

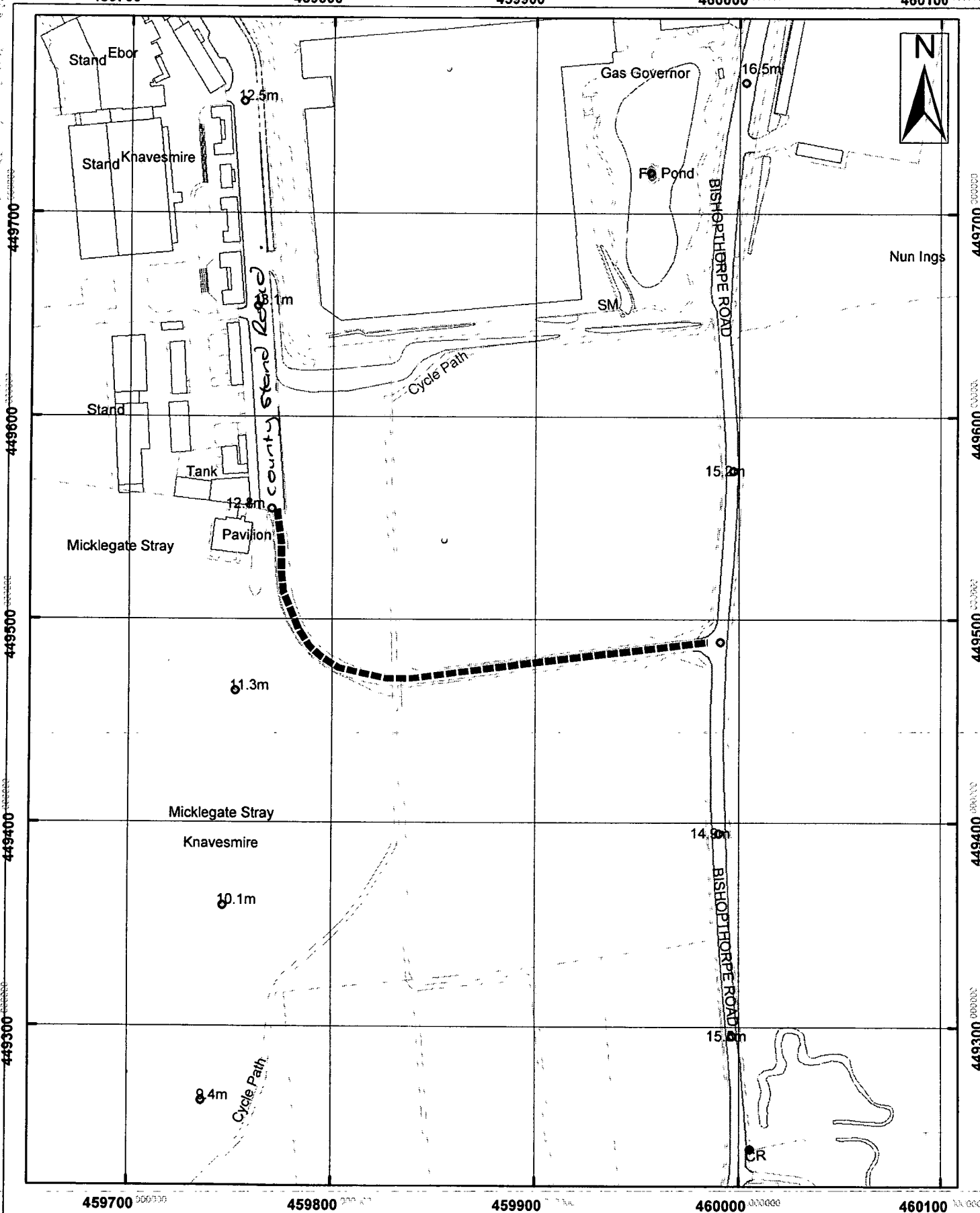
459700

459800

459900

460000

460100




459700

459800

459900

460000

460100



9 St. Leonards Place, York, YO1 2ET
 Telephone: 01904 613161

York Footpath 25 (Micklegate Ward)

Scale 1:2,500

Drawn By:

Date:

Public Rights of Way

Reference:

Drawing No.

Reproduced from the Ordnance Survey with the permission of the Controller of Her Majesty's Stationery Office © Crown copyright.
 Unauthorised reproduction infringes Crown copyright and may lead to prosecution or civil proceedings. City of York Council 100020818

**Public Rights Of Way – Wildlife & Countryside Act 1981
Preparation of Definitive Map Former County Borough of York - Micklegate Ward**

Schedule 26

Ward: Micklegate
Status: Public Footpath
Path No: 26 (Micklegate)

Description of route

Footpath commencing on Bishopthorpe Road opposite Middlethorpe Hall Hotel, and running westwards across the racecourse then turning south-west and running past Knavesmire Wood before following the side of the Bishopthorpe Flyover embankment to Sim Balk Lane.

Approximate length

1430 Metres

Nature of Surface:

<u>Start Grid Reference</u>	<u>End Grid Reference</u>	<u>Surface Type</u>
SE 5980 4868	SE 5856 4829	Tarmac

Approximate Width:

<u>Start Grid Reference</u>	<u>End Grid Reference</u>	<u>Width</u>
SE 5980 4868	SE 5856 4829	2-3m

Structures: (Stiles, Gates and Bridges etc)

<u>Structure</u>	<u>Grid Reference</u>	<u>Structure Reference</u>
Vehicle gate	SE 5978 4868	Y026d
Vehicle gate and barrier	SE 5857 4829	Y026a

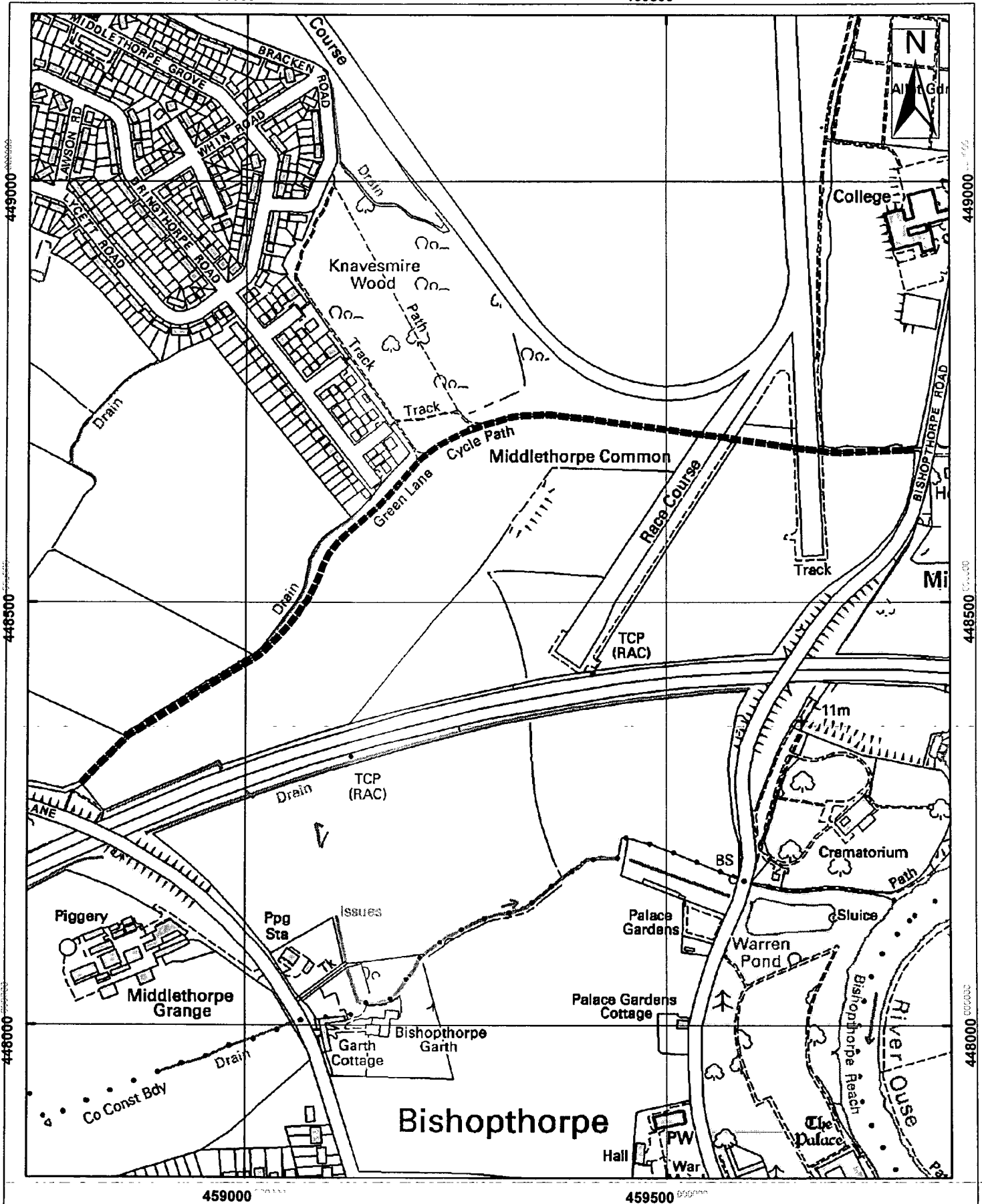
Evidence Summary etc

Documentary Evidence etc	Yes	No	Date (if applicable)	Other Information
OS Plans	✓		1850 onwards	
Inclosure				
Tithe				
1910 Finance Act				
Rights of Way Act 1932				
Railway/Canal Plans				
Other Evidence				
User Evidence				
Photographs				

Utility Companies Affected	Yes	No	Date (if applicable)	Other Information
British Gas	✓			
BT		✓		
Cable & Wireless		✓		
Northern Electric		✓		
NTL Network Services		✓		
Torch Telecom		✓		
Yorkshire Water	✓			
York Waterworks		✓		

Recommendation:

Make Definitive Map Modification Order



9 St. Leonards Place, York, YO1 2ET
 Telephone: 01904 613161

York Footpath 26 (Micklegate Ward)

Scale 1:6,000

Drawn By:

Date:

Public Rights of Way

Reference:

Drawing No.

Reproduced from the Ordnance Survey with the permission of the Controller of Her Majesty's Stationery Office © Crown copyright. Unauthorised reproduction infringes Crown copyright and may lead to prosecution or civil proceedings. City of York Council 100020818

**Public Rights Of Way – Wildlife & Countryside Act 1981
Preparation of Definitive Map Former County Borough of York - Micklegate Ward**

Schedule 27

Ward: Micklegate
Status: Public Footpath
Path No: 27 (Micklegate)

Description of route

Footpath commencing on Footpath York 28 and running in a south westerly then south easterly direction around the edge of Knavesmire Wood to its junction with Footpath York 26

Approximate length

380 Metres

Nature of Surface:

<u>Start Grid Reference</u>	<u>End Grid Reference</u>	<u>Surface Type</u>
SE 5910 4899	SE 5917 4871	Natural
SE 5917 4871	SE 5920 4867	Tarmac

Approximate Width:

<u>Start Grid Reference</u>	<u>End Grid Reference</u>	<u>Width</u>
SE 5910 4899	SE 5906 4888	2.5-3m
SE 5906 4888	SE 5617 4871	1-2m
SE 5917 4871	SE 5920 4867	2-3m

Structures: (Stiles, Gates and Bridges etc)

<u>Structure</u>	<u>Grid Reference</u>	<u>Structure Reference</u>
------------------	-----------------------	----------------------------

Evidence Summary etc

Documentary Evidence etc	Yes	No	Date (if applicable)	Other Information
OS Plans				
Inclosure				
Tithe				
1910 Finance Act				
Rights of Way Act 1932				
Railway/Canal Plans				
Other Evidence				
User Evidence				
Photographs	✓			

Utility Companies Affected	Yes	No	Date (if applicable)	Other Information
British Gas		✓		
BT		✓		
Cable & Wireless		✓		
Northern Electric		✓		
NTL Network Services		✓		
Torch Telecom		✓		
Yorkshire Water		✓		
York Waterworks		✓		

Recommendation:

No further action at this time

459000

459100

459200

459300

449100

449100

449000

449000

448900

448900

448800

448800

448700

448700

448600

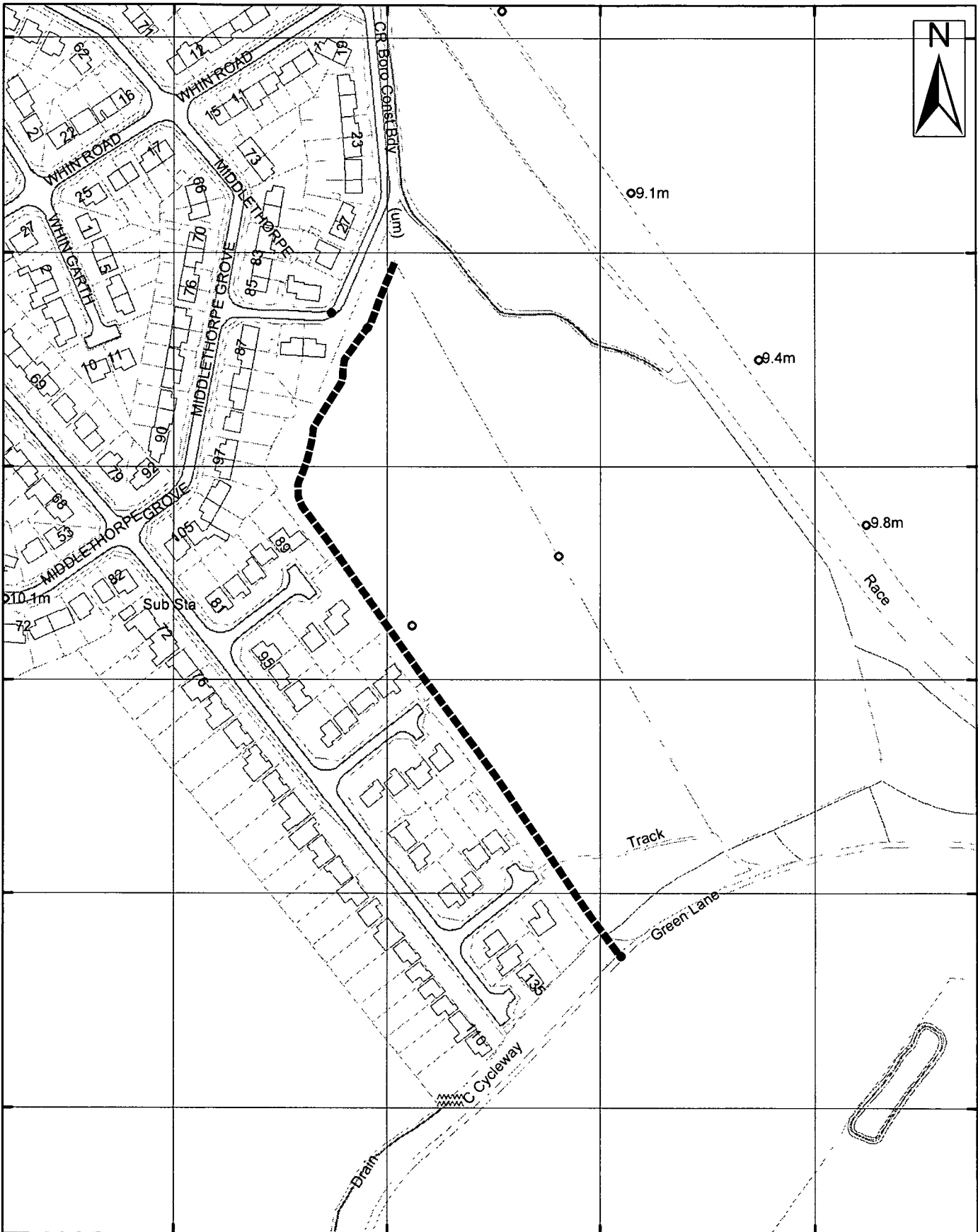
448600

459000

459100

459200

459300



9 St. Leonards Place, York, YO1 2ET
Telephone: 01904 613161

York Footpath 27 (Micklegate Ward)

Scale 1:2,500	Drawn By:	Date:
Public Rights of Way	Reference:	Drawing No.

Reproduced from the Ordnance Survey with the permission of the Controller of Her Majesty's Stationery Office © Crown copyright. Unauthorised reproduction infringes Crown copyright and may lead to prosecution or civil proceedings. City of York Council 100020818

**Public Rights Of Way – Wildlife & Countryside Act 1981
Preparation of Definitive Map Former County Borough of York - Micklegate Ward**

Schedule 28

Ward: Micklegate
Status: Public Footpath
Path No: 28 (Micklegate)

Description of route

Footpath commencing opposite 26 Bracken Road and running in a generally south easterly direction through Knavesmire Wood to its junction with Footpath York 29

Approximate length

320 Metres

Nature of Surface:

<u>Start Grid Reference</u>	<u>End Grid Reference</u>	<u>Surface Type</u>
SE 5909 4901	SE 5925 4872	Natural

Approximate Width:

<u>Start Grid Reference</u>	<u>End Grid Reference</u>	<u>Width</u>
SE 5909 4901	SE 5925 4872	2m

Structures: (Stiles, Gates and Bridges etc)

<u>Structure</u>	<u>Grid Reference</u>	<u>Structure Reference</u>
Stile	SE 5910 4900	Y028a

Evidence Summary etc

Documentary Evidence etc	Yes	No	Date (if applicable)	Other Information
OS Plans	✓		1850	1979
Inclosure				
Tithe				
1910 Finance Act				
Rights of Way Act 1932				
Railway/Canal Plans				
Other Evidence				Incomplete HA80 S31(6) deposit dated 1991. Suggests that there may be objections. This path should be withdrawn from the current process and investigated separately.
User Evidence				
Photographs				
Utility Companies Affected				
British Gas		✓		
BT		✓		
Cable & Wireless		✓		
Northern Electric		✓		
NTL Network Services		✓		
Torch Telecom		✓		
Yorkshire Water		✓		
York Waterworks		✓		

Recommendation:

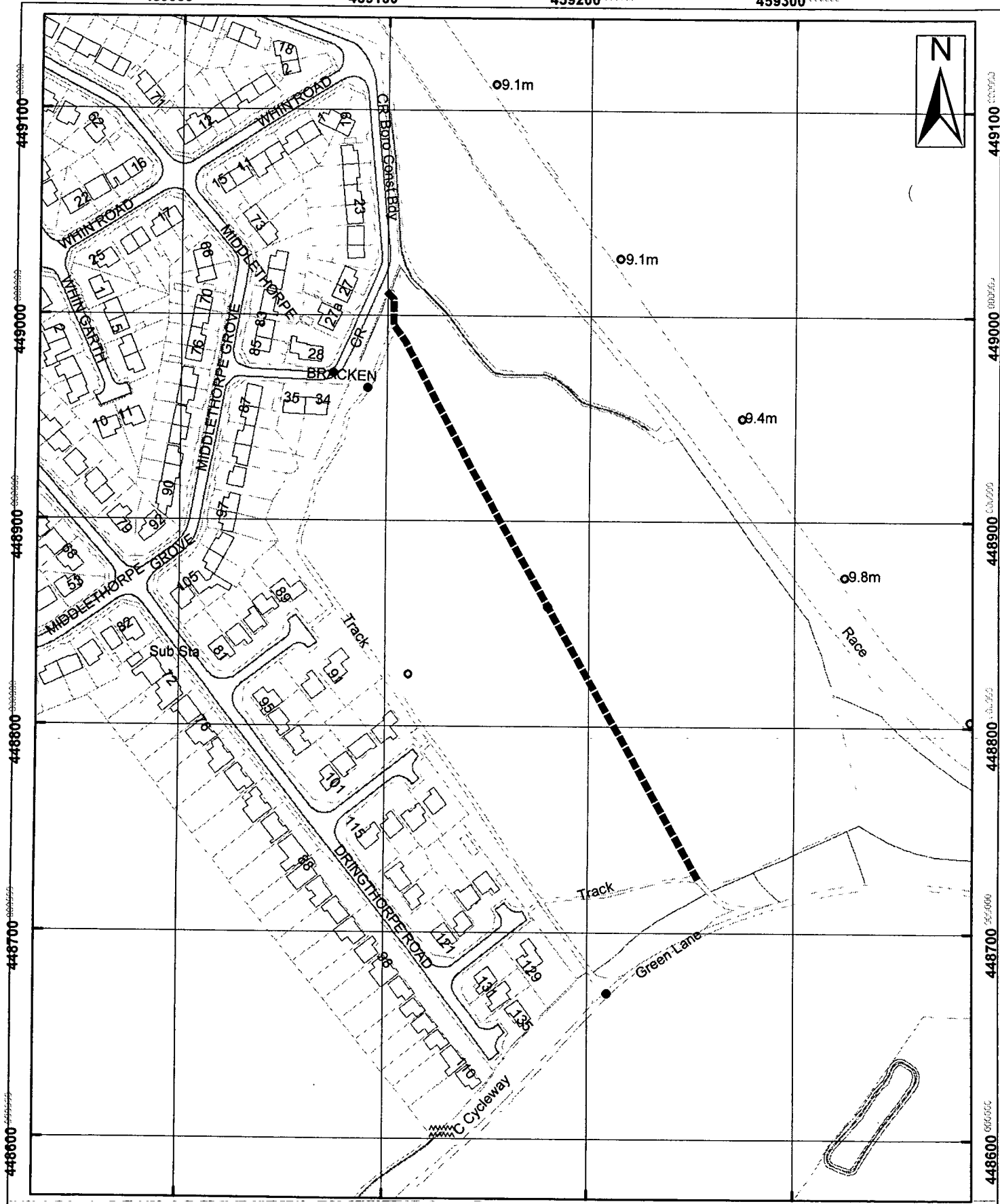
No further action at this time

459000 000000

459100 000000

459200 000000

459300 000000



459000 000000

459100 000000

459200 000000

459300 000000



9 St. Leonards Place, York, YO1 2ET
 Telephone: 01904 613161

York Footpath 28 (Micklegate Ward)

Scale 1:2,500

Drawn By:

Date:

Public Rights of Way

Reference:

Drawing No.

Reproduced from the Ordnance Survey with the permission of the Controller of Her Majesty's Stationery Office © Crown copyright.
 Unauthorised reproduction infringes Crown copyright and may lead to prosecution or civil proceedings. City of York Council 100020818

**Public Rights Of Way – Wildlife & Countryside Act 1981
Preparation of Definitive Map Former County Borough of York - Micklegate Ward**

Schedule 29

Ward: Micklegate
Status: Public Footpath
Path No: 29 (Micklegate)

Description of route

Footpath commencing between 127 and 129 Dringhouses Road and running in an easterly direction to its junction with Footpath York 28 and then turning south easterly to its junction with Footpath York 26

Approximate length

118 Metres

Nature of Surface:

<u>Start Grid Reference</u>	<u>End Grid Reference</u>	<u>Surface Type</u>
SE 5917 4870	SE 5917 4871	Tarmac
SE 5917 4871	SE 5927 4871	Natural

Approximate Width:

<u>Start Grid Reference</u>	<u>End Grid Reference</u>	<u>Width</u>
SE 5917 4870	SE 5927 4871	2m

Structures: (Stiles, Gates and Bridges etc)

<u>Structure</u>	<u>Grid Reference</u>	<u>Structure Reference</u>
Cycle barrier	SE 5917 4871	Y029b

Evidence Summary etc

Documentary Evidence etc	Yes	No	Date (if applicable)	Other Information
OS Plans	✓		1992	
Inclosure				
Tithe				
1910 Finance Act				
Rights of Way Act 1932				
Railway/Canal Plans				
Other Evidence				
User Evidence				
Photographs				

Utility Companies Affected	Yes	No	Date (if applicable)	Other Information
British Gas	✓			
BT		✓		
Cable & Wireless		✓		
Northern Electric		✓		
NTL Network Services		✓		
Torch Telecom		✓		
Yorkshire Water	✓			
York Waterworks		✓		

Recommendation:

No further action at this time

459200

459300

10.4m



448800

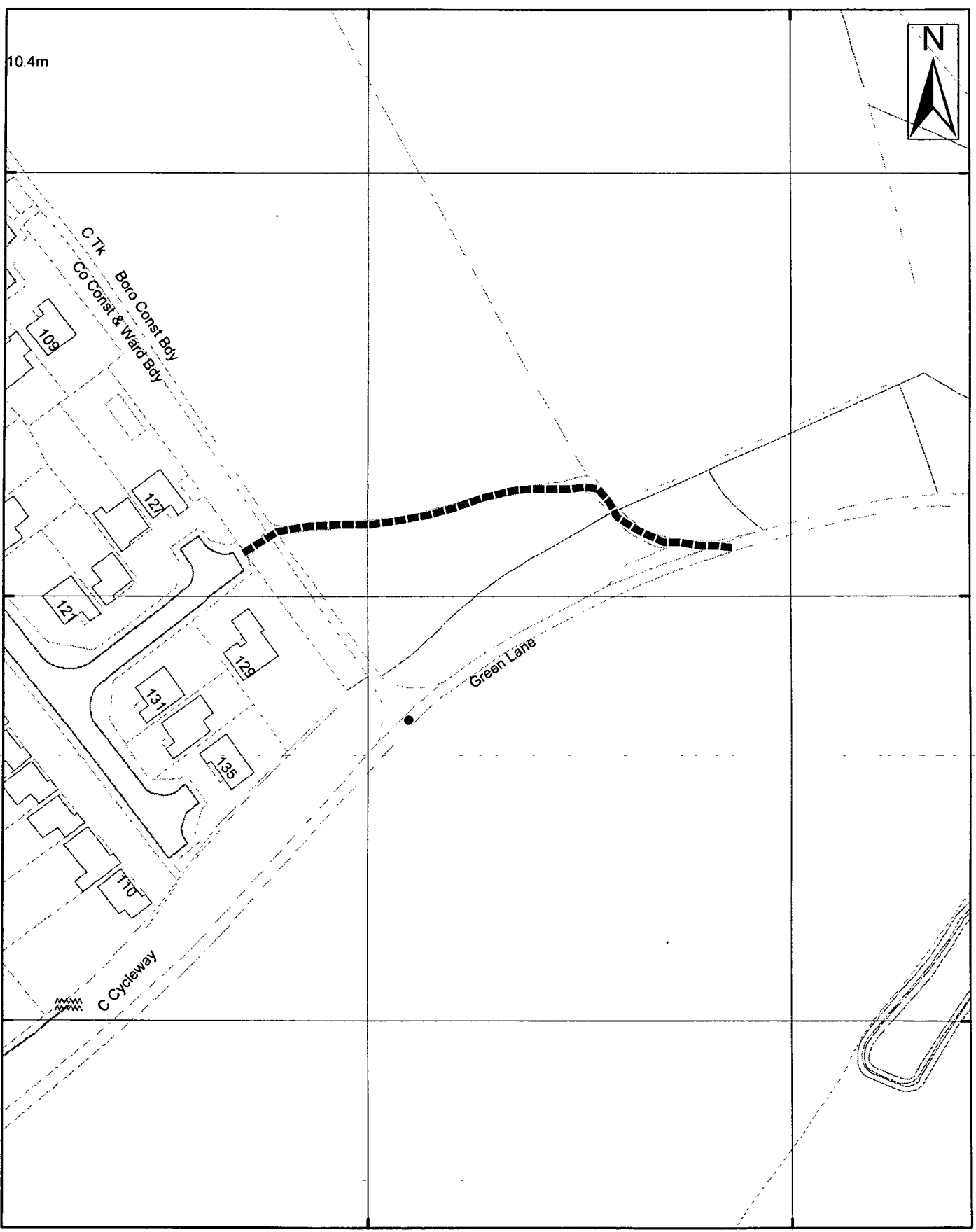
448800

448700

448700

448600

448600



459200

459300



9 St. Leonards Place, York, YO1 2ET
Telephone: 01904 613161

York Footpath 29 (Micklegate Ward)

Scale 1:1,250	Drawn By:	Date:
Public Rights of Way	Reference:	Drawing No.

Reproduced from the Ordnance Survey with the permission of the Controller of Her Majesty's Stationery Office © Crown copyright.
Unauthorised reproduction infringes Crown copyright and may lead to prosecution or civil proceedings. City of York Council 100020818

**Public Rights Of Way – Wildlife & Countryside Act 1981
Preparation of Definitive Map Former County Borough of York - Micklegate Ward**

Schedule 30

Ward: Micklegate
Status: Public Footpath
Path No: 30 (Micklegate)

Description of route

Footpath commencing at the end of Cherry Lane across the race track then north-easterley across Micklegate Stray/Knavesmire, crossing the race track then north along an access road to Knavesmire Road.

Approximate length

750 Metres

Nature of Surface:

<u>Start Grid Reference</u>	<u>End Grid Reference</u>	<u>Surface Type</u>
SE 5903 4950	SE 5951 4989	Grass
SE 5951 4989	SE 5956 4999	Stone/earth track

Approximate Width:

<u>Start Grid Reference</u>	<u>End Grid Reference</u>	<u>Width</u>
SE 5903 4950	SE 5951 4989	Unmarked
SE 5951 4989	SE 5956 4999	5m

Structures: (Stiles, Gates and Bridges etc)

<u>Structure</u>	<u>Grid Reference</u>	<u>Structure Reference</u>

Evidence Summary etc

Documentary Evidence etc	Yes	No	Date (if applicable)	Other Information
OS Plans				
Inclosure				
Tithe				
1910 Finance Act				
Rights of Way Act 1932				
Railway/Canal Plans				
Other Evidence				
User Evidence				
Photographs				

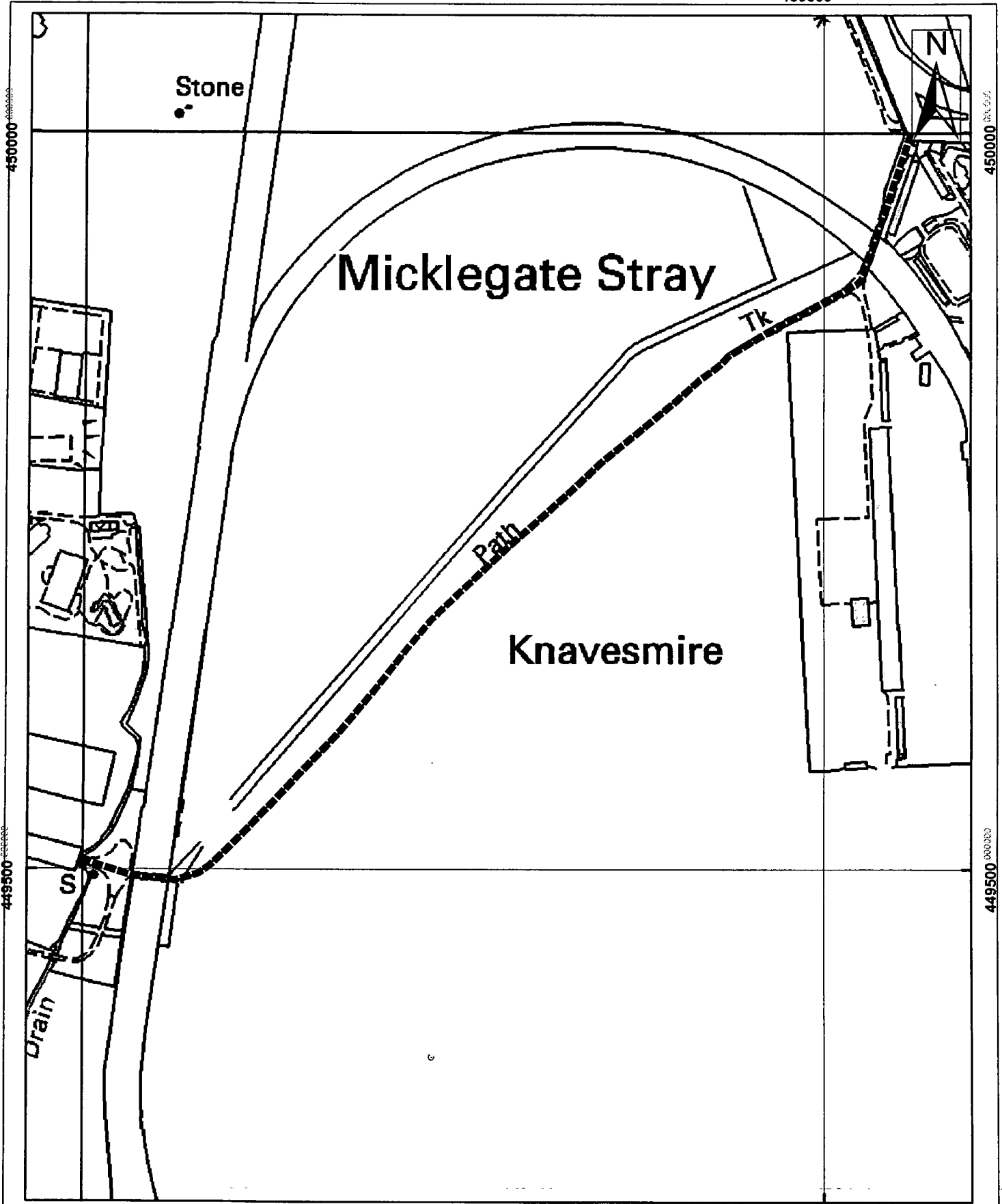
Utility Companies Affected	Yes	No	Date (if applicable)	Other Information
British Gas		✓		
BT		✓		
Cable & Wireless		✓		
Northern Electric		✓		
NTL Network Services		✓		
Torch Telecom		✓		
Yorkshire Water		✓		
York Waterworks		✓		

Recommendation:

No further action at this time

459000

459500



459000

459500



9 St. Leonards Place, York, YO1 2ET
 Telephone: 01904 613161

York Footpath 30 (Micklegate Ward)

Scale 1:3,500	Drawn By:	Date:
Public Rights of Way	Reference:	Drawing No.

Reproduced from the Ordnance Survey with the permission of the Controller of Her Majesty's Stationery Office © Crown copyright.
 Unauthorised reproduction infringes Crown copyright and may lead to prosecution or civil proceedings. City of York Council 100020818

**Public Rights Of Way – Wildlife & Countryside Act 1981
Preparation of Definitive Map Former County Borough of York - Micklegate Ward**

Schedule 31

Ward: Micklegate
Status: Public Footpath
Path No: 31 (Micklegate)

Description of route

Footpath on Tadcaster Road, opposite Ainsty Grove, and running in a north easterly direction on the Knavesmire, parallel to Tadcaster Road then turning back onto Tadcaster Road opposite St Georges Place.

Approximate length

809 Metres

Nature of Surface:

<u>Start Grid Reference</u>	<u>End Grid Reference</u>	<u>Surface Type</u>
SE 5885 4992	SE 5916 5065	Natural

Approximate Width:

<u>Start Grid Reference</u>	<u>End Grid Reference</u>	<u>Width</u>
SE 5885 4992	SE 5916 5065	1m

Structures: (Stiles, Gates and Bridges etc)

<u>Structure</u>	<u>Grid Reference</u>	<u>Structure Reference</u>
Chicane barrier	SE 5885 4992	Y031c
Kissing gate	SE 5916 5065	Y031a

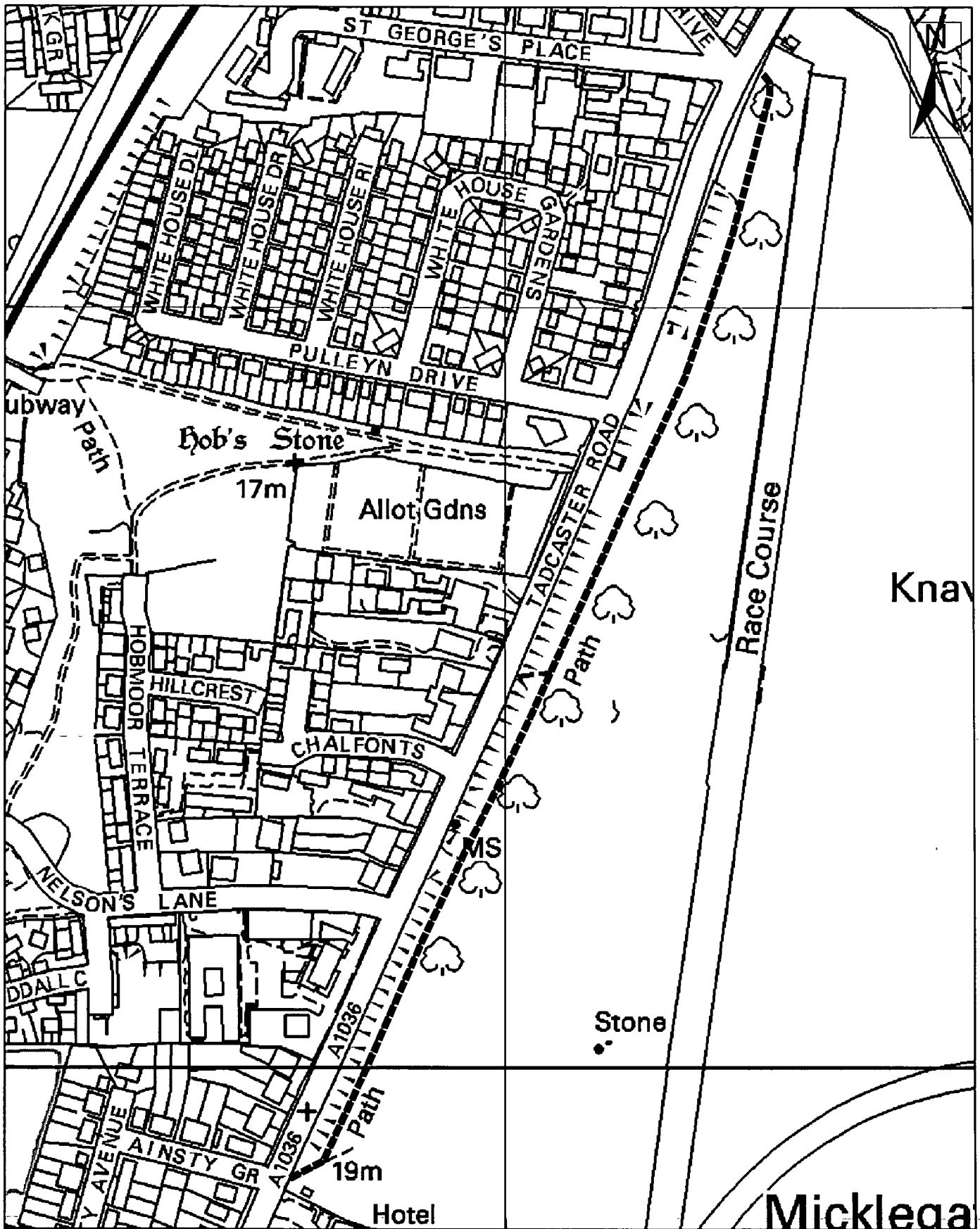
Evidence Summary etc

Documentary Evidence etc	Yes	No	Date (if applicable)	Other Information
OS Plans	✓		1850 onwards	
Inclosure				
Tithe				
1910 Finance Act				
Rights of Way Act 1932				
Railway/Canal Plans				
Other Evidence				
User Evidence				
Photographs				

Utility Companies Affected	Yes	No	Date (if applicable)	Other Information
British Gas		✓		
BT		✓		
Cable & Wireless		✓		
Northern Electric		✓		
NTL Network Services		✓		
Torch Telecom		✓		
Yorkshire Water	✓			
York Waterworks		✓		

Recommendation:

Make Definitive Map Modification Order



450500

450500

450000

450000



9 St. Leonards Place, York, YO1 2ET
 Telephone: 01904 613161

York Footpath 31
 (Micklegate Ward)

Scale 1:3,500	Drawn By:	Date:
Public Rights of Way	Reference:	Drawing No.

Reproduced from the Ordnance Survey with the permission of the Controller of Her Majesty's Stationery Office © Crown copyright.
 Unauthorised reproduction infringes Crown copyright and may lead to prosecution or civil proceedings. City of York Council 100020818

**Public Rights Of Way – Wildlife & Countryside Act 1981
Preparation of Definitive Map Former County Borough of York - Micklegate Ward**

Schedule 32

Ward: Micklegate
Status: Public Footpath
Path No: 32 (Micklegate)

Description of route

Footpath commencing at the south west corner of Driffield Terrace, running in a north westerly direction along Love Lane, over a railway footbridge turning south-westerley then north-westerley into Barbara Grove.

Approximate length

195 Metres

Nature of Surface:

<u>Start Grid Reference</u>	<u>End Grid Reference</u>	<u>Surface Type</u>
SE 5924 5096	SE 5901 5110	Tarmac

Approximate Width:

<u>Start Grid Reference</u>	<u>End Grid Reference</u>	<u>Width</u>
SE 5924 5096	SE 5901 5110	2m

Structures: (Stiles, Gates and Bridges etc)

<u>Structure</u>	<u>Grid Reference</u>	<u>Structure Reference</u>
Footbridge	SE 5907 5110	Y032b

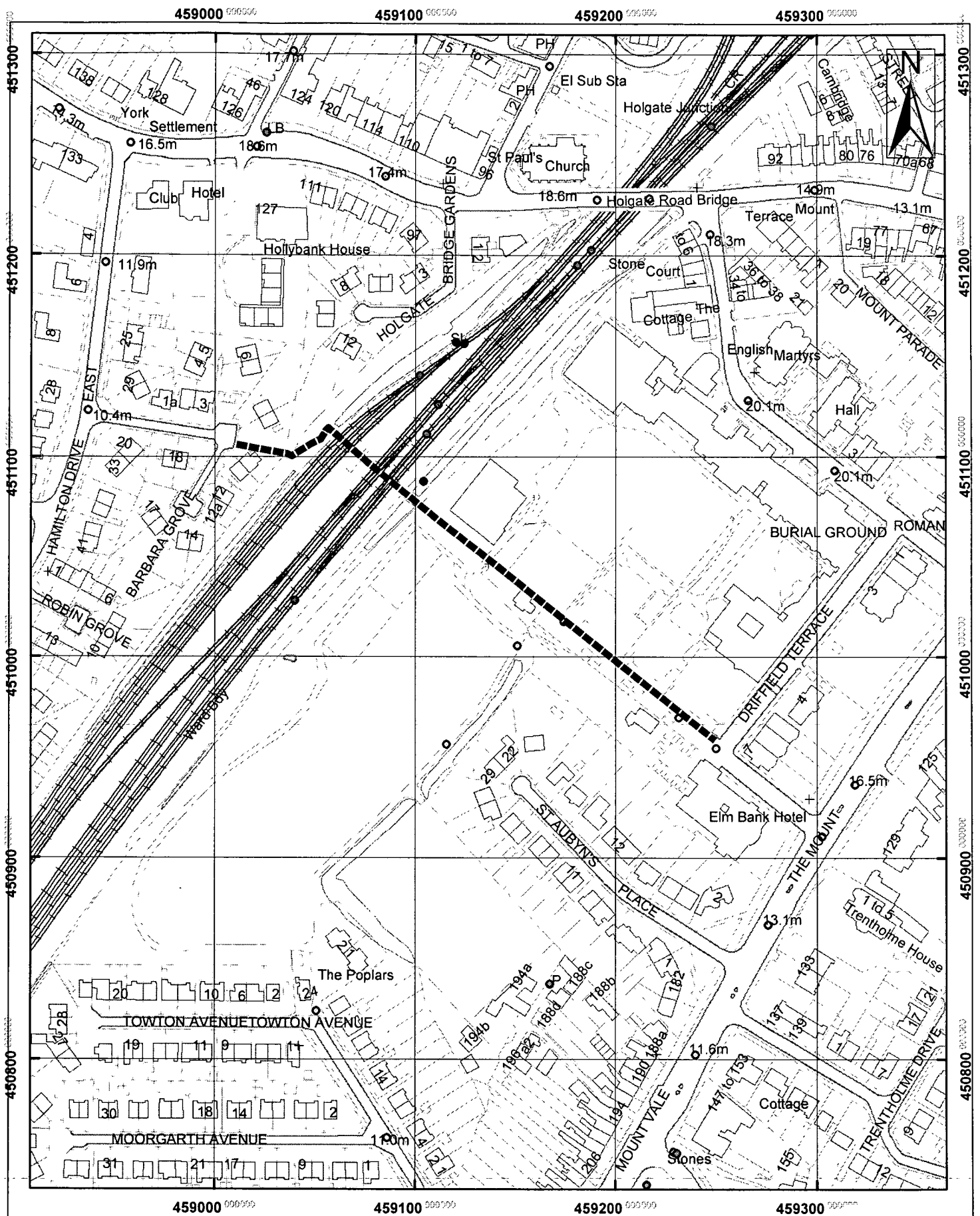
Evidence Summary etc

Documentary Evidence etc	Yes	No	Date (if applicable)	Other Information
OS Plans	✓			
Inclosure				
Tithe				
1910 Finance Act				
Rights of Way Act 1932				
Railway/Canal Plans				Bridge built circa 1870
Other Evidence				Correspondence on file
User Evidence				4 user evidence forms
Photographs				

Utility Companies Affected	Yes	No	Date (if applicable)	Other Information
British Gas		✓		
BT		✓		
Cable & Wireless		✓		
Northern Electric		✓		
NTL Network Services		✓		
Torch Telecom		✓		
Yorkshire Water		✓		
York Waterworks		✓		

Recommendation:

Make Definitive Map Modification Order



9 St. Leonards Place, York, YO1 2ET
Telephone: 01904 613161

York Footpath 32 (Micklegate; Holgate Wards)

Scale 1:2,500	Drawn By:	Date:
Public Rights of Way	Reference:	Drawing No.

Reproduced from the Ordnance Survey with the permission of the Controller of Her Majesty's Stationery Office © Crown copyright. Unauthorised reproduction infringes Crown copyright and may lead to prosecution or civil proceedings City of York Council 100020818